

KAREPIRO DEVELOPMENT

CONTENT INDEX AND LOCALITY PLAN

SHEET NO.	SHEET TITLE
60356-28i-GCR-000	Cover
60356-28i-GCR-001	Index & Location Plan
60356-00-GE-005	Scheme Plan
60356-28i-GCR-100	Final Contours Plans
60356-28i-GCR-110	Cut & Fill Depth Contours Plan
60356-28i-GCR-120	Undercut Contours Plan
60356-28i-GCR-130	Depth Contours - Total Fill Depth Plan
60356-28i-GCR-140	Subsoil Drainage Plan
60356-28i-GCR-150	Retaining Wall Plan
60356-28i-GCR-170	Land Gradient Plan
60356-28i-GCR-7000 to 7031	Drainage Restrictions Plans
60356-28i-GCR-8000 to 8031	Building Restrictions Plans
60356-28i-GCR-8032 to 8034	Building Restrictions Peg Co-ordinates
60356-28i-GCR-800 to 804	Typical As-Built Details



LOCATION PLAN

NOT TO SCALE



REVISION DETAILS	NAME	DATE
1. ISSUED FOR GCR	BP	26/2/16

CERTIFICATION
 I, Walter Mackay, LICENSED CADASTRAL SURVEYOR,
 HEREBY CERTIFY THE ACCURACY OF THE
 AS-BUILT INFORMATION
 BONDED
 LICENSED CADASTRAL SURVEYOR
 DATE: 21/3/2016

- NOTES**
1. RIGHTS ARE IN TERMS OF ALIQUOT DATA (M)
 2. COORDINATES ARE IN TERMS OF NZGD2000 MOUNT EDEN
 3. LOT BOUNDARIES ARE SUBJECT TO FINAL SURVEY.

LEGEND

--- (10m INTERVAL)
 CIVIL STAGE EXTENTS

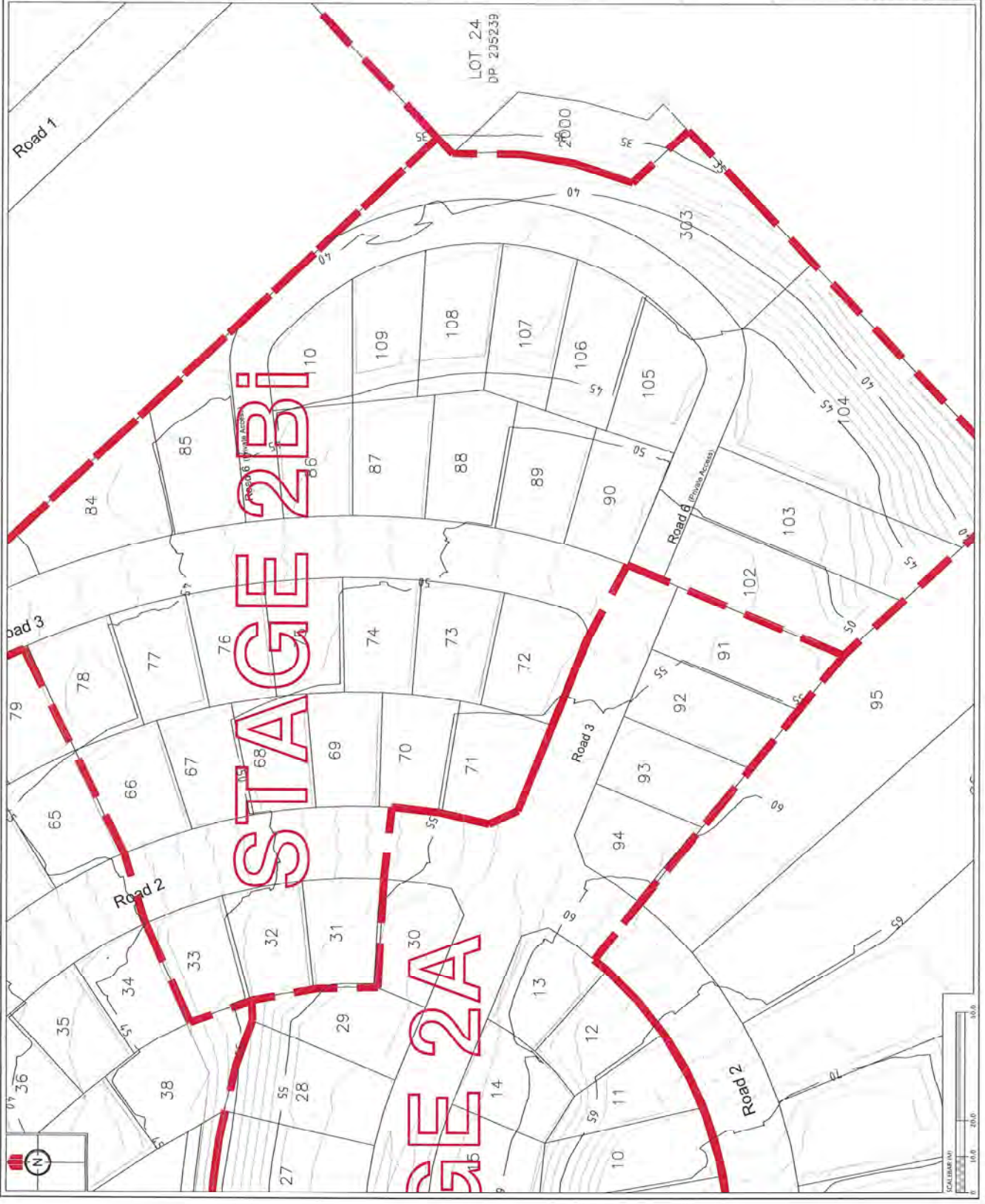


**KAREPIRO
 DEVELOPMENT
 STAGE 2Bi**

GCR PLANS – FINAL CONTOURS

AUCKLAND COUNCIL

DRAWN	ISSUED FOR GCR
CHECKED	DRAWN
APPROVED	SURVEYED
DATE	SCALE
26/2/16	1:1000 @ A3
60355-2Bi-CGR-100	REV
	1



REVISION DETAILS	NAME	DATE
1. ISSUED FOR CCR	BP	20/12/16

CERTIFICATION
 I, [Signature] LICENSED CAUSTRAL SURVEYOR
 HEREBY CERTIFY THE ACCURACY OF THIS
 ASSET INFORMATION
 SIGNED: _____
 LICENSED CAUSTRAL SURVEYOR
 DATE: 20/12/16

NOTES
 1. HEIGHTS ARE IN TERMS OF AUCLAND DATUM 1984
 2. CUT/FILL QUANTITIES ARE IN TERMS OF 1000000 M³ OF EARTH
 3. LOT BOUNDARIES ARE SUBJECT TO FINAL SURVEY.
 4. THE DEPTHS OF CUT/FILL SHOWN ON THIS PLAN HAVE BEEN
 CALCULATED BETWEEN THE FOLLOWING SURFACES:
 - EXISTING FINISHED SURFACE
 - WOODS AS BUILT SURFACE AS OF FEBRUARY 2016
 - FINISHED SURFACE TO BE CONSTRUCTED
 5. CONTOURS SHOWN INDICATE TOTAL DEPTH OF CUT/FILL
 6. FINISHED SURFACE TO BE CONSTRUCTED
 SURFACE AS OF 20/02/2016

LEGEND

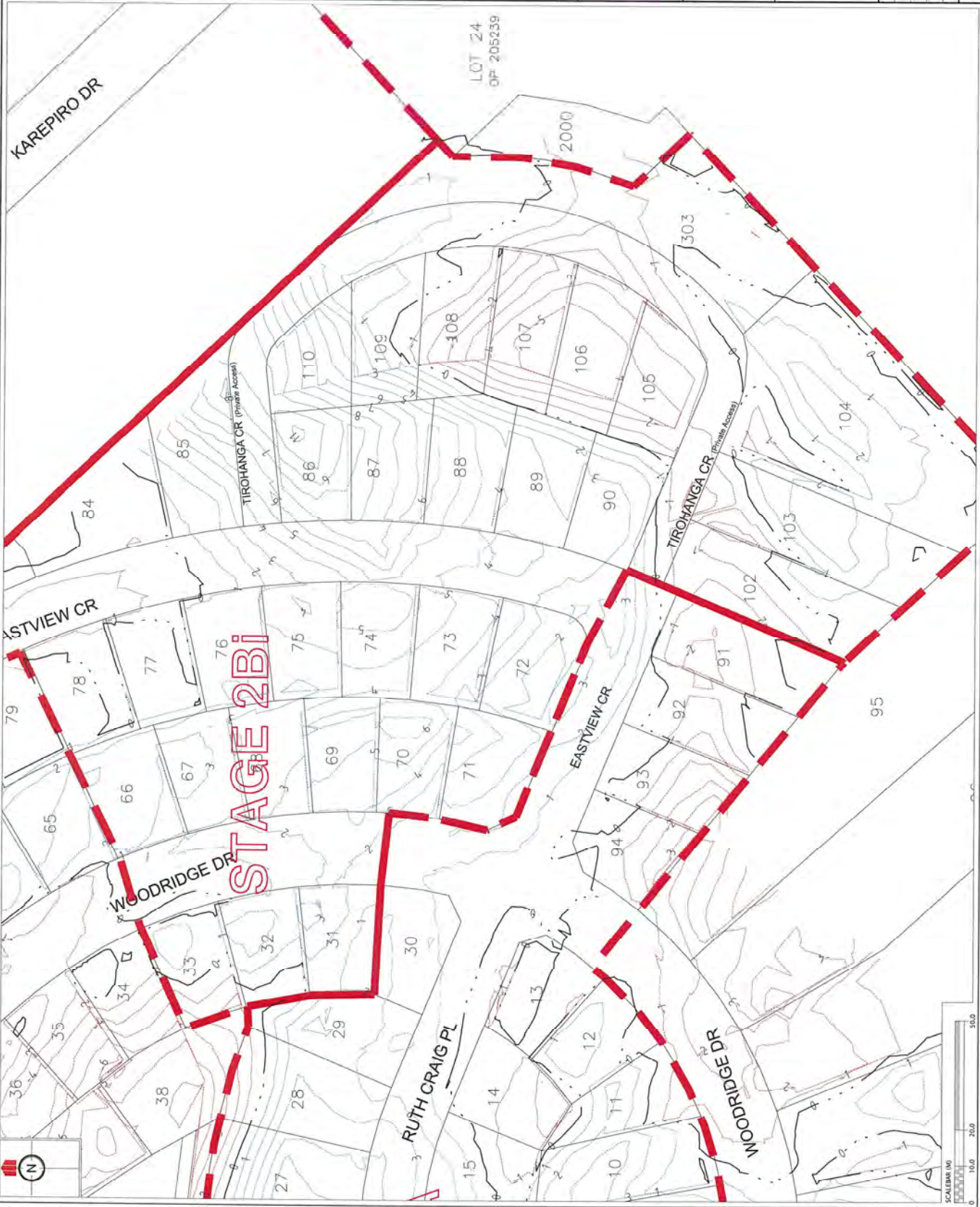
	FILL CONTOURS
	CUT CONTOURS
	ZERO CONTOURS
	CNA STAGE EXTENTS



**KAREIRO
 DEVELOPMENT
 STAGE 2B**

**CCR PLANS - DEPTH CONTOURS
 EXISTING TO FINISHED**

ISSUED FOR CCR	ISSUED FOR CCR
DRAWN BY: SL	DRAWN BY: SL
APPROVED BY: WOODS	APPROVED BY: WOODS
PROJECT NUMBER: 60356	PROJECT NUMBER: 60356
SCALE: 1:1000 @ A3	SCALE: 1:1000 @ A3
DESIGNED BY: 26/02/16	DESIGNED BY: 26/02/16
DWG. NO: 60356-2B-CR-110	DWG. NO: 60356-2B-CR-110
REV: 1	REV: 1



NUMBER	DETAILS	NAME	DATE
1.	ISSUED FOR CCF	JP	26/2/16

CERTIFICATION
 I, **JOHN WOODS**, LICENSED CADASTRAL SURVEYOR,
 HEREBY CERTIFY THE ACCURACY OF THIS
 AS BUILT INFORMATION.
 ISSUED:
 LICENSED CADASTRAL SURVEYOR
 DATE: 2/3/2016

NOTES
 1. HEIGHTS ARE IN TERMS OF AUSTRALIAN DATUM 1984
 2. COORDINATES ARE IN TERMS OF AUSTRALIAN MOUNT EDEN
 3. LOT BOUNDARIES ARE SUBJECT TO FINAL SURVEY.

LEGEND
 --- (in interval)
 --- CIVIL STAGE EXTENTS



**KAREPIRO
 DEVELOPMENT
 STAGES 2Bi**

**CCR PLANS - UNDERCUT
 CONTOURS**

DRAWN: JP	ISSUED FOR CCF:
CHECKED: JP	DRAWN: SE
APPROVED: [Signature]	SURVEYED: WOODS
DWG NUMBER: 60356	SCALE: 1:1000 @ A3
ISSUED: 26/2/16	
DWG NO.: 60356-2Bi-CCR-120	REV: 1



REVISION DETAILS	NAME	DATE
1. ISSUED FOR GCR	BP	26/02/16

CERTIFICATION
 I, [Signature], LICENSED CADASTRAL SURVEYOR,
 HEREBY CERTIFY THE ACCURACY OF THIS
 RESULT INFORMATION.
 SIGNED: _____
 LICENSED CADASTRAL SURVEYOR
 DATE: 23/3/16

NOTES
 1. HEIGHTS ARE IN TERMS OF AUCLAND DATUM (1984)
 2. ALL DIMENSIONS ARE IN METERS UNLESS OTHERWISE STATED
 3. LOT BOUNDARIES ARE SUBJECT TO FINAL SURVEY.
 4. THE DEPTH OF CUT/FILL SHOWN ON THIS PLAN HAVE BEEN
 CALCULATED BETWEEN THE FOLLOWING SURFACES:
 - EXISTING NATURAL SURFACE AS OF FEBRUARY 2016
 - WOODS AS-BUILT SURFACE AS OF FEBRUARY 2016
 5. CONTOURS SHOWN INDICATE TOTAL DEPTH OF FILL FROM
 EXISTING NATURAL SURFACE TO THE
 FINAL SURFACE.

LEGEND

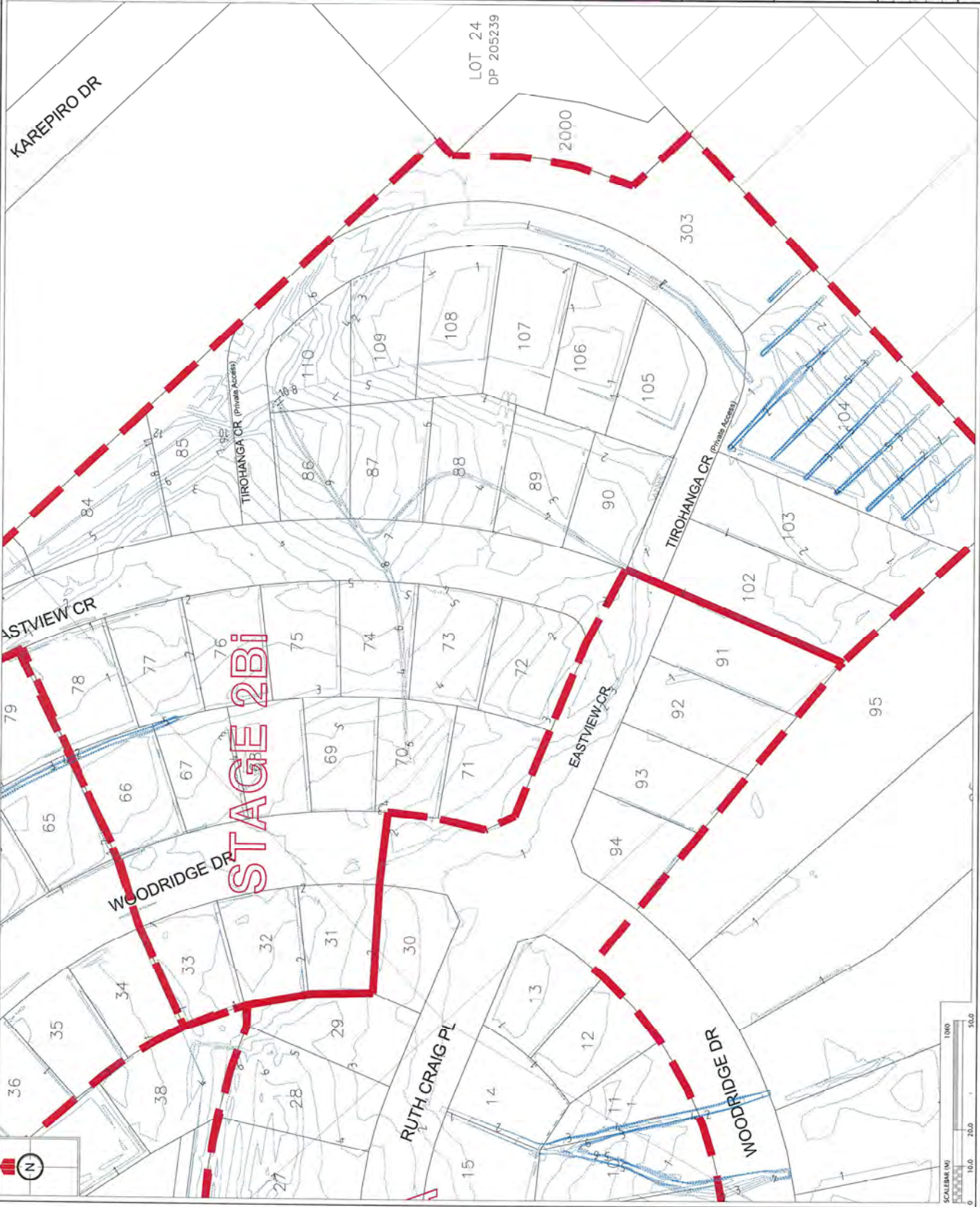
— FILL CONTOURS
 — CIVIL STAGE EXTENS



**KAREPIRO
 DEVELOPMENT
 STAGE 2B1**

GCR PLANS - DEPTH CONTOURS
 TOTAL FILL DEPTH

DESIGNED BY	ISSUED FOR GCR
CHECKED BY	DRAWN BY
APPROVED BY	SURVEYED BY
JOB NUMBER	SCALE
ISSUED	
DWG. NO.	REV.
60356-281-CGR-130	1



REVISION DETAILS	NAME	DATE
1. ISSUED FOR CCR	BP	26/7/16

CERTIFICATION
 I, WILLIAM WOODS, LICENSED PROFESSIONAL SURVEYOR,
 HEREBY CERTIFY THE ACCURACY OF THIS
 AS-BUILT INFORMATION.
 SIGNED: [Signature]
 LICENSED INDUSTRIAL SURVEYOR
 DATE: 21/3/2016

NOTES
 1. HEIGHTS ARE IN TERMS OF AUSTRALIAN DATUM (AHD).
 2. COORDINATE ARE IN TERMS OF AUSTRALIAN NATIONAL GRID (ANZIC).
 3. CIRCUIT LOCATIONS ARE SUBJECT TO FINAL SURVEY.
 4. ALL ABOVE-GROUND PIPES SHOWN ARE 100mm HWAY GRADS.
 5. NOVA-LOW

LEGEND

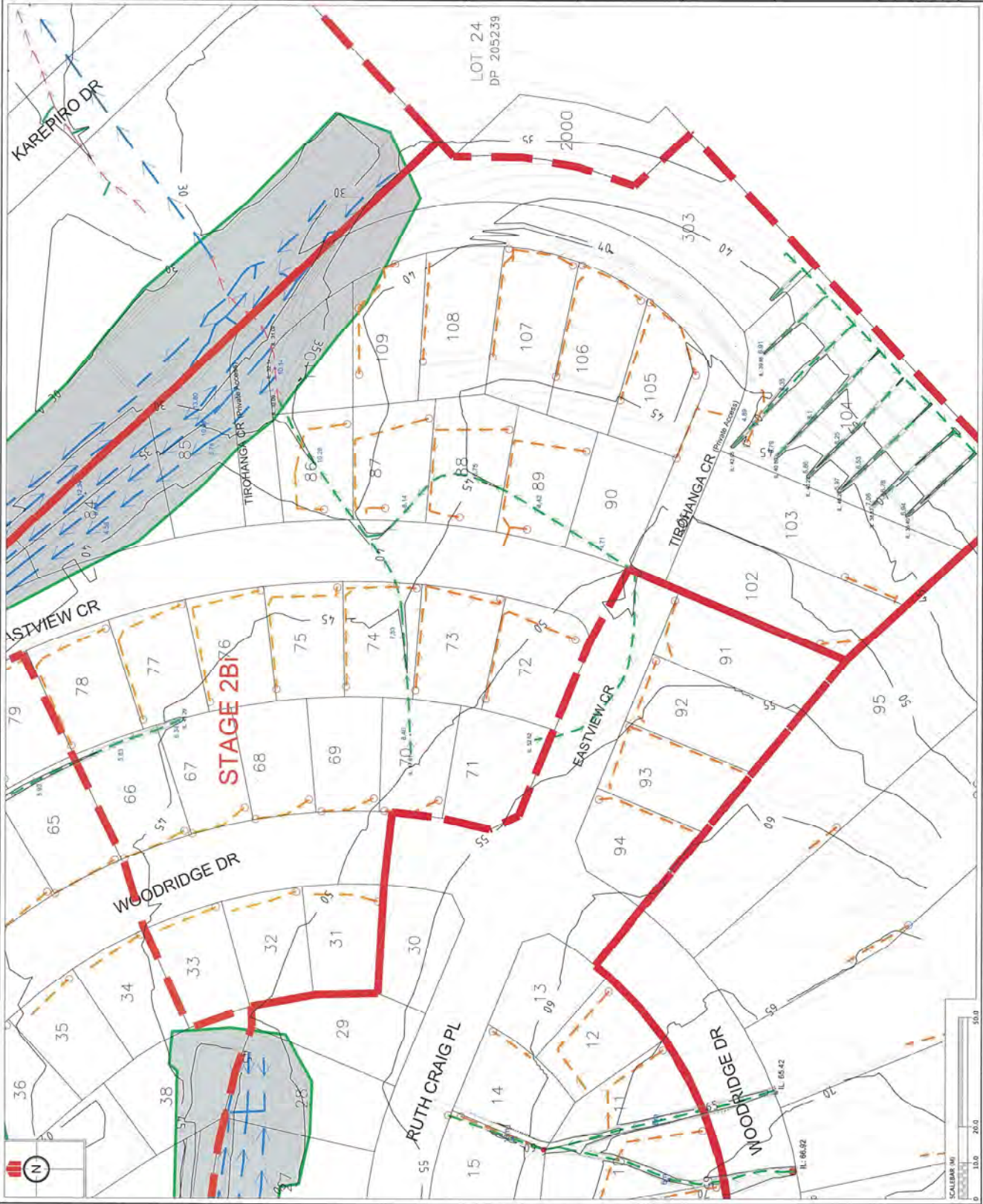
	CONTOUR (10m INTERVAL)
	SOIL TYPE BOUNDARY
	CIVIL ENGINEERING STANDARD SUBSOIL DRAINAGE (SEE DETAIL 5)
	SHEDDING AND BATTER DRAINAGE (SEE DETAIL 5)
	UNDERBOLT TYPE DRAIN (SEE DETAIL 5)
	INVERT LEVEL AT HEAD OF RUN
	DEPTH TO SUBSOIL DRAIN
	RETURNING WALL DRAINAGE
	SHEDDING/UNDERBOLT DRAIN MANHOLE
	FLUSH POINT
	UNDERPILL OUTLET



**KAREPIRO DEVELOPMENT
 STAGE 2B1**

**GCR PLANS
 SUBSOIL DRAINAGE PLAN**

ISSUED FOR CCR	BP
DRAWN	SL
APPROVED	WOODS
DRAWING NUMBER	60356
SCALE	1:1,000 @ A3
DATE	26/7/16
EPIC NO.	60356-2B1-GCR-140
REV.	1



REVISION DETAILS	NAME	DATE
1. ISSUED FOR GCR	BP	26/2/16

CERTIFICATION
 I, THE UNDERSIGNED, LICENSED SURVEYOR, HEREBY CERTIFY THE ACCURACY OF THE ABOVE INFORMATION.
 ISSUED INDUSTRIAL SURVEYOR
 DATE: 27/2/16

- NOTES**
1. BEYOND THE 1:1000 SCALE, THE PLAN AND CIRCUIT COORDINATES ARE IN TERMS OF NZGD2000/MAF EBEN
 2. LOT BOUNDARIES ARE SUBJECT TO FINAL SURVEY.

LEGEND

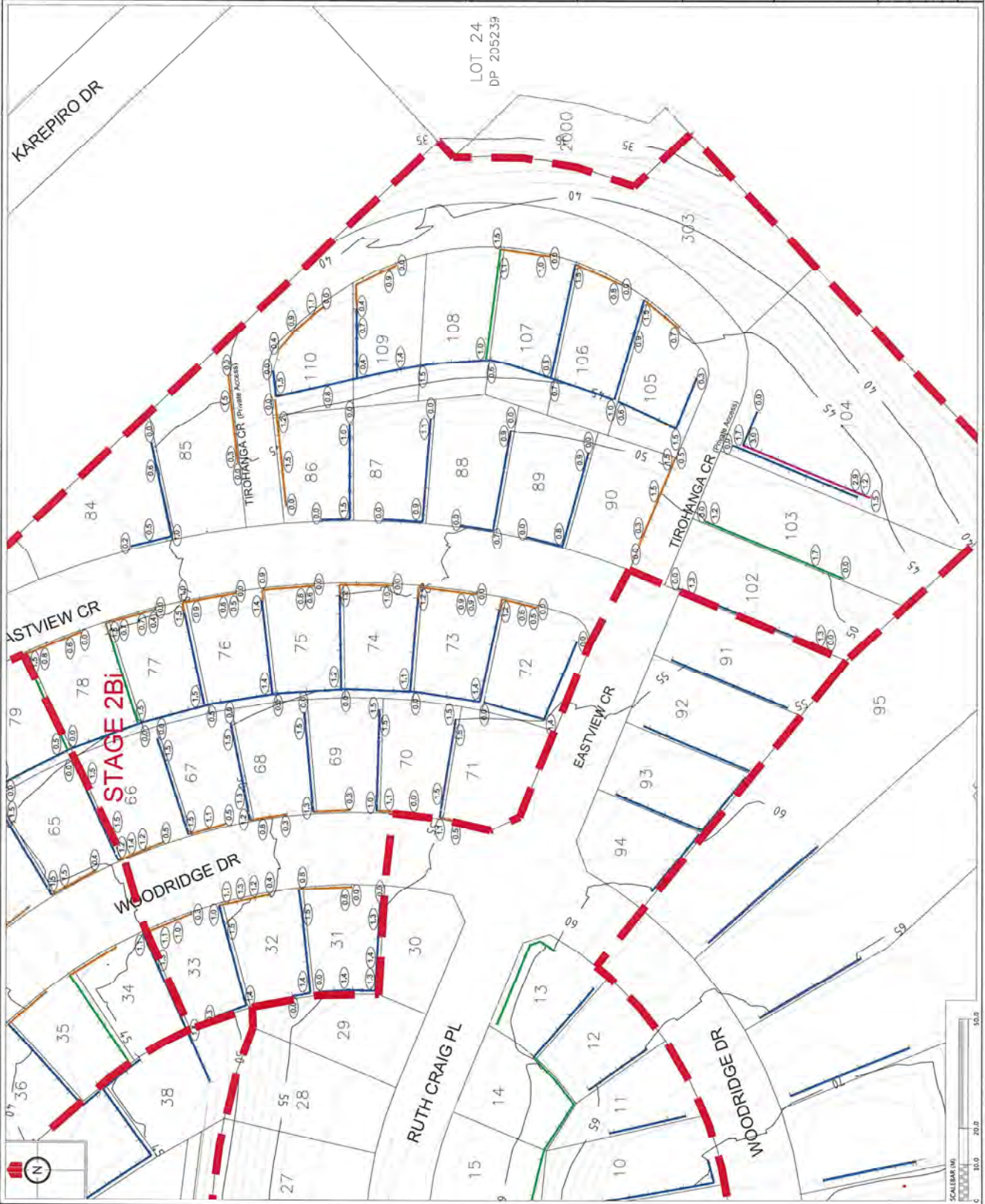
- CONTOURS (10m INTERVAL)
- RETAINING WALL TYPE D
- RETAINING WALL TYPE E
- RETAINING WALL EXTENSION
- CIVIL STAGE EXTENTS
- RETAINED HEIGHTS



KAREPIRO DEVELOPMENT STAGE 2Bi

GCR PLANS - RETAINING WALLS

DISIGNED BY	ISSUED FOR GCR
CHECKED BY	DRAWN BY
APPROVED BY	SURVEYED BY
JOB NUMBER	SCALE
ISSUED	1:1000 @ A3
DWG. NO.	26/2/16
REV.	60356-28i-GCR-150
	1



REVISION DETAILS		NAME	DATE
1. ISSUED FOR GCR		BP	26/2/16

CERTIFICATION
 I, Woods, LICENSED CADASTRAL SURVEYOR,
 HEREBY CERTIFY THE ACCURACY OF THE
 AS-BUILT INFORMATION.
 SIGNED: _____
 DATE: 21/12/16

- NOTES**
1. THESE ARE IN TERMS OF THE AS-BUILT DATA
 2. COORDINATES ARE IN TERMS OF NZGD2000 DATUM BEEN
 3. CIRCUIT BREAKERS ARE SUBJECT TO FINAL DESIGN
 4. LAND GRADIENTS BASED ON WOODS AS-BUILT SURFACE AS OF FEBRUARY 2016

LEGEND

--- CIVIL STAGE EVENTS

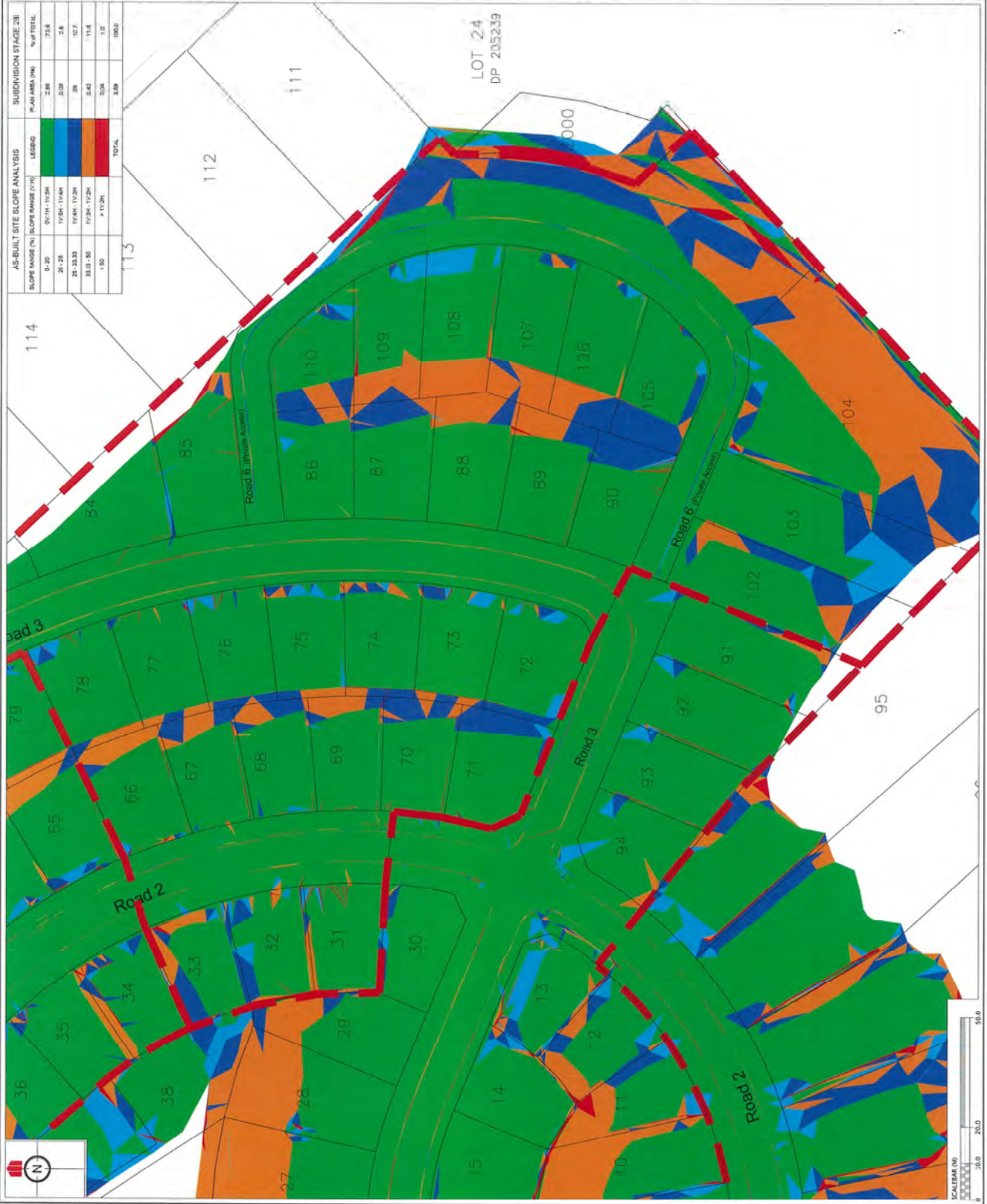


**KAREPIRO
 DEVELOPMENT
 STAGE 2B1**

**GCR PLANS - LAND GRADIENTS
 STAGE 2B1**

AUCKLAND COUNCIL

DESIGNED: BP	ISSUED FOR GCR
CHECKED: BP	DRAWN: BP
APPROVED: [Signature]	DESIGNED: WOODS
PROJECT NUMBER: 603556	SCALE: 1:1,000 @ A3
ISSUED: 26/2/16	
DWG. NO.: 603556-2B1-GCR-170	REV: 1



AS-BUILT SITE SLOPE ANALYSIS		SUBDIVISION STAGE 2B1	
SLOPE RANGE (%)	SLOPE RANGE (1:V)	PLAN AREA (M ²)	% of TOTAL
0-20	0:1H-1:5.0H	286	75.8
21-25	1:5.0H-1:4.0H	308	2.8
25-33.33	1:4.0H-1:3.0H	39	10.7
33.33-50	1:3.0H-1:2.0H	643	11.8
>50	>1:2.0H	104	3.2
TOTAL		378	100.0

FORMER DETAILS	NAME	DATE
1. ISSUED FOR CCR	TP	26/07/16

CERTIFICATION
 I, *[Signature]* LICENSED CADASTRAL SURVEYOR,
 HEREBY CERTIFY THE ACCURACY OF THE
 AS-BUILT INFORMATION.
 SIGNED: *[Signature]* LICENSED CADASTRAL SURVEYOR
 DATE: 21/5/2016

NOTES

- HEIGHTS ARE IN TERMS OF AUCKLAND DATUM (1984)
- COORDINATES ARE IN TERMS OF NZGD2000 MOUNT CUBBERLEY
- CONTRIBUTORS ARE SUBJECT TO FINAL SURVEY
- SANITARY SEWER DRAINAGE RESTRICTIONS BASED ON 150mm DIA. 1.8m DEPTH 1.8m DIA. WATER MAINS
- CODE OF PRACTICE FOR LAND DEVELOPMENT AND SUBDIVISION VERSION 1.0 (MAY 2015)
- AS-BUILT SANITARY SEWER BASED ON AUCKLAND COUNCIL STORMWATER CODE OF PRACTICE (NOVEMBER 2013)
- AS-BUILT SANITARY SEWER BASED ON AS-BUILT SURFACE UNDER TAKEN BY WOODS IN FEBRUARY 2016.
- LOCATION AND LEVELS OF ALL PIPES AND RESTRICTION DEVICES TO BE CONFIRMED PRIOR TO INSTALLATION DESIGN.

LEGEND

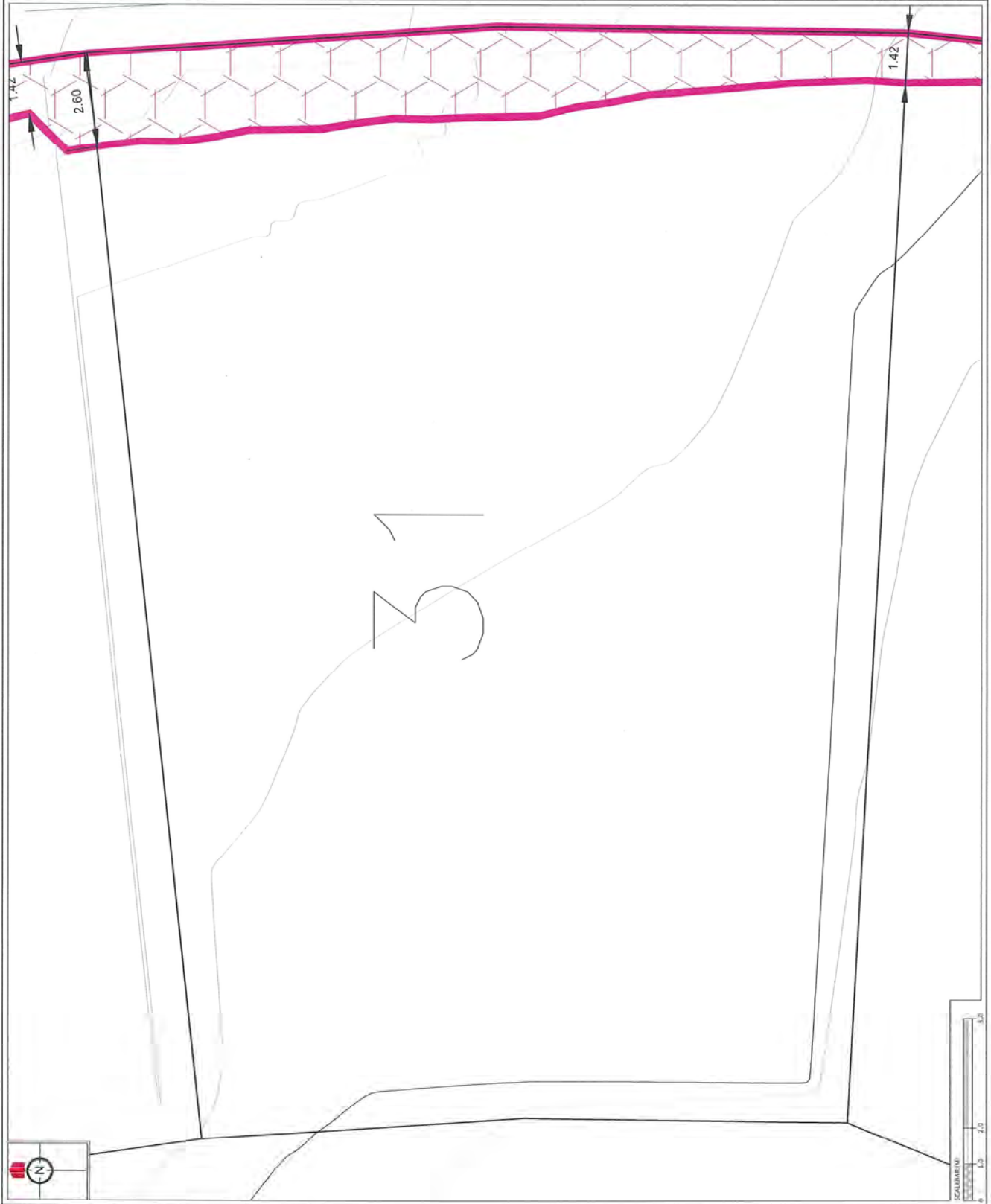
	CONTOURS (1 (m) INTERVAL)
	SERVICE LINE RESTRICTIONS
	AS-BUILT SANITARY SEWER
	AS-BUILT STORM WATER



KAREPIRO DEVELOPMENT STAGE 2B1

CCR PLANS - DRAINAGE RESTRICTION PLAN LOT 31
 AUCKLAND COUNCIL

DESIGNED BY	ISSUED FOR CCR
CHECKED BY	DRAWN BY
APPROVED BY	SURVEYED BY
DWG NUMBER	SCALE
REVISION	DATE
DWG NO.	REV.



REVISION DETAILS	NAME	DATE
1. ISSUED FOR CCR	BP	25/07/16

CERTIFICATION
 I, *[Signature]* LICENSED SURVEYOR, HEREBY CERTIFY THE ACCURACY OF THIS AS-BUILT INFORMATION.
 SIGNED: *[Signature]*
 LICENSED SURVEYOR
 DATE: 2/5/2016

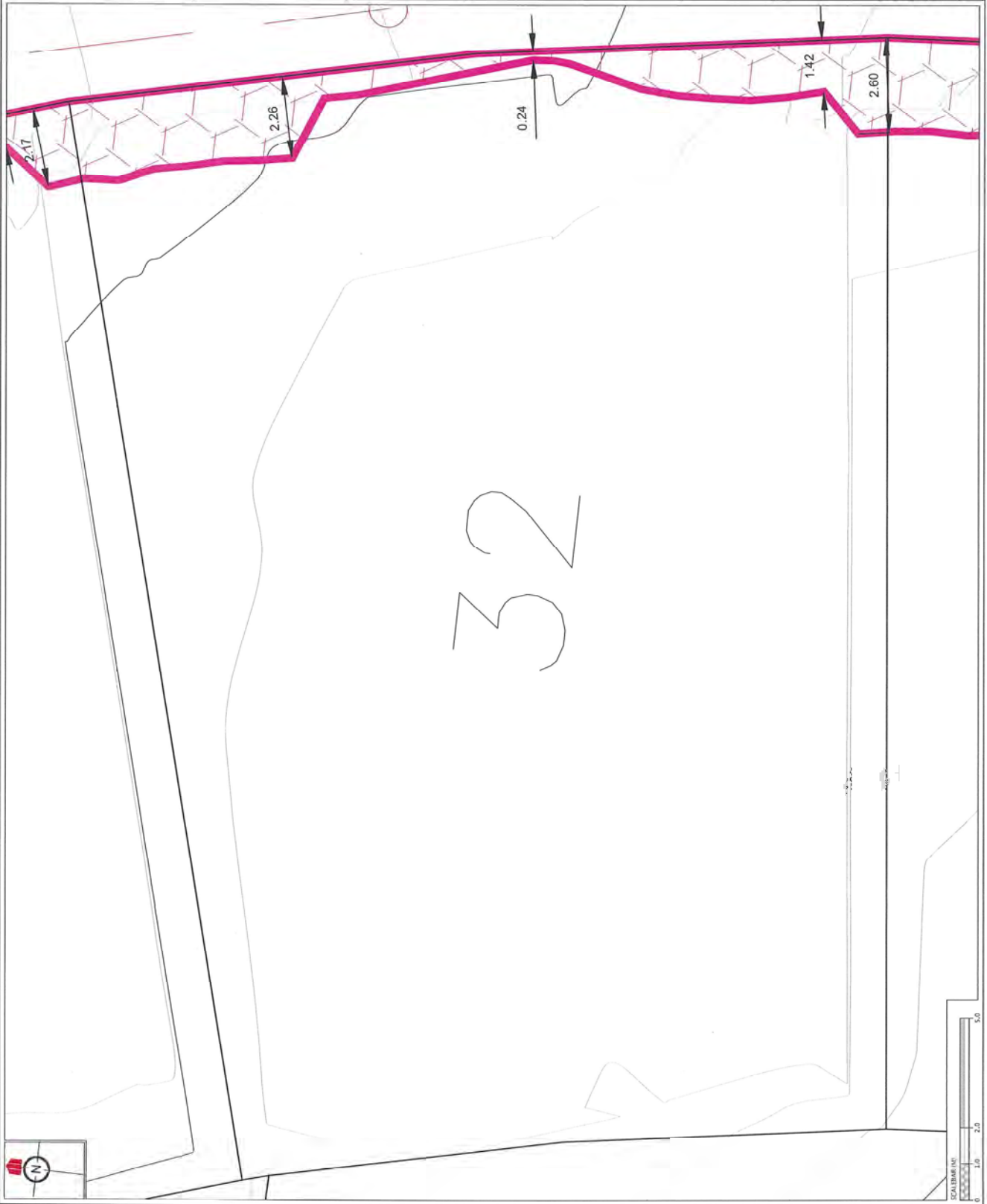
- NOTES**
1. RECORD AS-BUILT IN TERMS OF LOCATION AND DEPTH TO THE
 2. COORDINATE ARE IN TERMS OF ADDITION POINT
 3. EDITIONS ARE SUBJECT TO FINAL SURVEY
 4. SANITARY SEWER DRAINAGE RESTRICTIONS BASED ON WATERBURY SERVICES LTD WATER AND WASTEWATER SUBDIVISION VERSION 1.5 (MAY 2015), CIPRIENI AND AUCKLAND COUNCIL STORMWATER SUBDIVISION (NOVEMBER 2013). THESE ARE TO BE USED IN CONJUNCTION WITH THE RESTRICTIONS OF PROPOSED DEVELOPMENT.
 5. LOCATION AND LEVELS OF ALL PIPES AND RESTRICTIONS ARE TO BE CONFIRMED PRIOR TO FOUNDATION DEPTH.



KAREPIRO DEVELOPMENT STAGE 2Bi

CCR PLANS - DRAINAGE RESTRICTION PLAN LOT 32
 AUCKLAND COUNCIL

ISSUED FOR CCR	ISSUED FOR CCR
CHECKED BY	DATE
APPROVED BY	SCALE
PROJECT NUMBER	SCALE
DATE	SCALE
PROJECT NO.	SCALE



INSTRUMENT DETAILS
 1. ISSUED FOR CCR BP 26/2/16

NAME DATE
 BP 26/2/16

CERTIFICATION
 I, *[Signature]*, LICENSED CADASTRAL SURVEYOR,
 HEREBY CERTIFY THE ACCURACY OF THIS
 AS-BUILT INFORMATION.
 SIGNED: LICENSED CADASTRAL SURVEYOR
 DATE: 2/2/2016

NOTES
 1. HEIGHTS ARE IN TERMS OF AUCLAND DATUM 1946
 2. COORDINATES ARE IN TERMS OF NZGD2000 MOUNT
 3. LOT BOUNDARIES ARE SUBJECT TO FINAL SURVEY.
 4. SANITARY SEWER DRAINAGE RESTRICTIONS SHOWN ON
 THIS PLAN ARE BASED ON THE CURRENT AS-BUILT
 CODE OF PRACTICE FOR LAND DEVELOPMENT AND
 SUBDIVISION (VERSION 13 MAY 2015).
 5. THIS PLAN IS BASED ON THE 2015 BANGOR PPA,
 AUCLAND COUNCIL STORED WATER CODE OF PRACTICE
 (NOVEMBER 2015).
 6. THIS PLAN IS BASED ON THE AS-BUILT SURFACE
 LEVELS TAKEN BY WOODS IN FEBRUARY 2016.
 7. LOCATION AND LEVELS OF ALL PIPES AND RESTRICTION
 DEVICES TO BE CONTAINED PRIOR TO CONSTRUCTION
 DESIGN.

LEGEND
 CONTOURS (1.0m INTERVAL)
 SERVICELINE RESTRICTIONS
 AS-BUILT SANITARY SEWER
 AS-BUILT 150MM WATER



**KAREPIRO
 DEVELOPMENT
 STAGE 2B1**

**GCR PLANS - DRAINAGE
 RESTRICTION PLAN
 LOT 33**

DESIGNED: JP	ISSUED FOR: CCR
CHECKED: [Signature]	DRAWN: SL
APPROVED: [Signature]	SUBMITTED: WOODS
DCR NUMBER: 60356	SCALE: 1:100 @ A3
ISSUED: 26/2/16	
DOC. NO.: 60356-2B1-CR-7002	REV: 1



1. ISSUED FOR CDR

NAME DATE
EP 26/2/16

CERTIFICATION
I, [Signature], LICENSED INDUSTRIAL SURVEYOR,
HEREBY CERTIFY THE ACCURACY OF THE
AS-BUILT INFORMATION.
SIGNED: [Signature]
LICENSED INDUSTRIAL SURVEYOR
DATE: 28/2/2016

- NOTES**
1. KEYPOINTS IN TERMS OF AUCKLAND DISTRICT PLAN COORDINATES ARE IN TERMS OF 14000000 POINT
 2. EDDP CIRCUIT
 3. SANITARY SEWER ARE SUBJECT TO FINAL SURVEY
 4. SANITARY SEWER DRAINAGE RESTRICTIONS BASED ON 2014 SURVEY DATA AND 2014 SURVEY DATA WATER CODE OF PRACTICE FOR THE AUCKLAND DISTRICT PLAN (SUBDIVISION VERSION 13 JAN 2015)
 5. SURVEY DATA IS BASED ON SURVEY DATA (2014) AUCKLAND COUNCIL, STORMWATER CODE OF PRACTICE (NUMBER 2015)
 6. THIS PLAN IS BASED ON AS-BUILT S & R PIPES AND LEVELS OF ALL PIPES AND RESTRICTION DESIGN TAKEN BY WOODS IN FEBRUARY 2016. THIS PLAN TO BE COMPRISED PRIOR TO FOUNDATION DESIGN.

LEGEND


- CONTOURS (1 OR INTERVAL)
- STRIKELINE RESTRICTIONS
- AS-BUILT SANITARY SEWER
- AS-BUILT STORMWATER



KAREPIRO DEVELOPMENT STAGE 2B

CCR PLANS - DRAINAGE RESTRICTION PLAN LOT 66

DESIGNED BY	ISSUED FOR CDR
CHECKED BY	DRAWN BY
APPROVED BY	SURVEYED BY
JOB NUMBER	SCALE
ISSUED	DATE
DWG. NO.	REV.



REVISION DETAILS

NO.	DESCRIPTION	DATE
1.	ISSUED FOR CCR	26/02/16

CERTIFICATION
 I, *[Signature]*, LICENSED CADASTRAL SURVEYOR,
 HEREBY CERTIFY THE ACCURACY OF THE
 AS-BUILT INFORMATION.
 SIGNED: *[Signature]*
 LICENSED CADASTRAL SURVEYOR
 DATE: 26/02/2016

NOTES

1. RESOURCES IN TERMS OF AUCKLAND DATUM (M) COORDINATES ARE IN TERMS OF NZGD2000 ADJUSTED COORDINATES.
2. ALL DIMENSIONS ARE SUBJECT TO FINAL SURVEY.
3. SANITARY SEWER DRAINAGE RESTRICTIONS BASED ON THE 2015 AUCKLAND COUNCIL WATER MAINS WATER CODE OF PRACTICE (2015) AND DEVELOPMENT PLAN SUBDIVISION VERSION 1.5 (MAY 2010).
4. ALL DIMENSIONS ARE BASED ON AUCKLAND COUNCIL STORMWATER CODE OF PRACTICE (NOVEMBER 2015).
5. ALL DIMENSIONS ARE BASED ON AUCKLAND COUNCIL STORMWATER CODE OF PRACTICE (NOVEMBER 2015).
6. UNBROKEN LEVELS OF ALL PIPES AND RESTRICTION LOCATIONS INDICATED BY WOODS IN FEBRUARY 2016.
7. ALL DIMENSIONS TO BE CONFIRMED PRIOR TO CONSTRUCTION DESIGN.

LEGEND

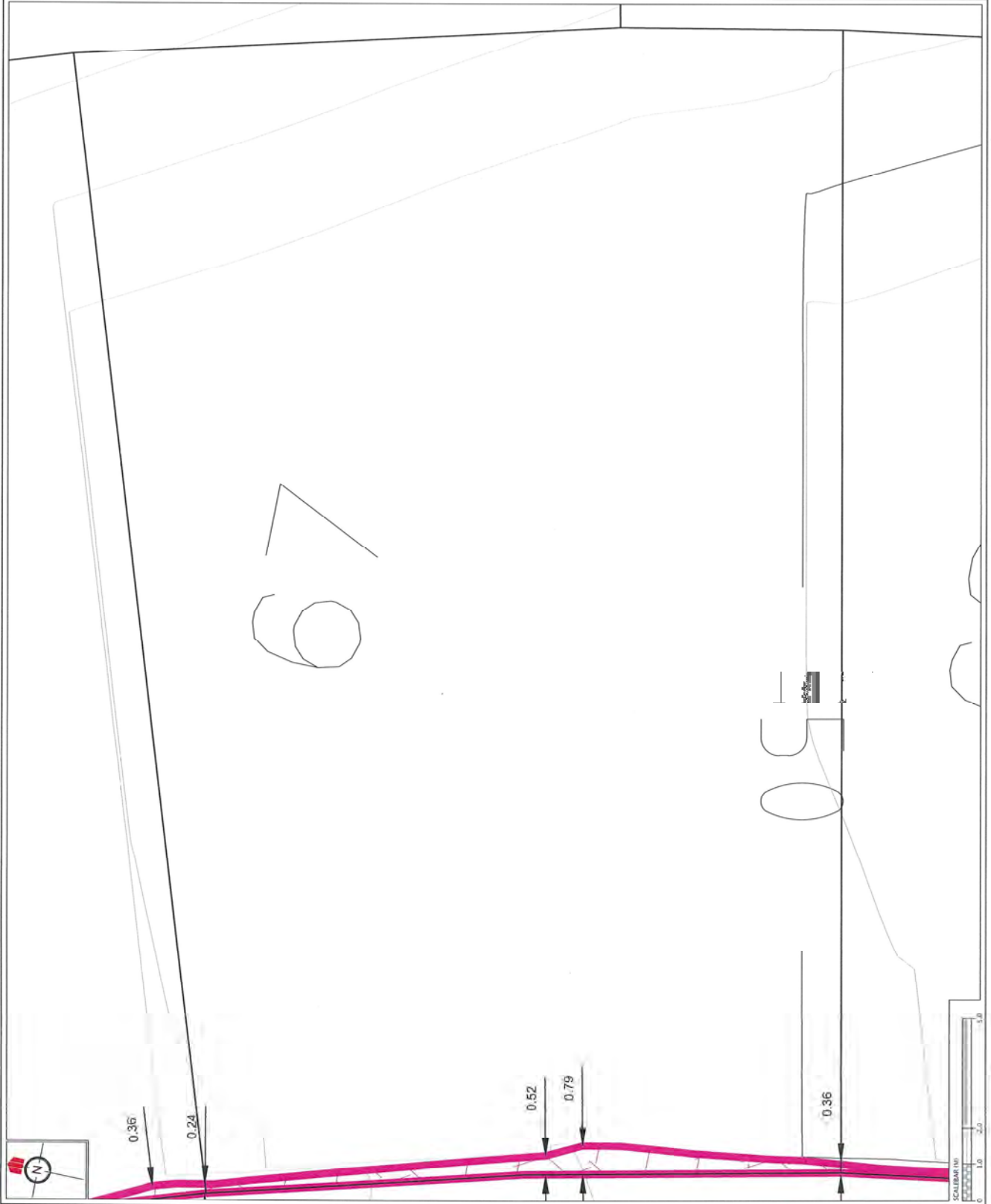
- CONTOURS (1.0M INTERVAL)
- SEWER LINE RESTRICTIONS
- AS-BUILT SANITARY SEWER
- AS-BUILT STORMWATER



KAREPIRO DEVELOPMENT STAGE 2B1

CCR PLANS - DRAINAGE RESTRICTION PLAN LOT 67

DESIGNED BY: ISSUED FOR CCR
 CHECKED BY: DRAWN: SL
 APPROVED: SURVEYED: WOODS
 JOB NUMBER: 60356 SCALE: 1:100 @ A3
 ISSUED: 26/02/16
 DWG. NO.: 60356-2B1-CCR-7004 1



REVISION DETAILS	NAME	DATE
1. ISSUED FOR CCI	BP	26/2/16

CERTIFICATION
 I, *[Signature]*, LICENSED SURVEYOR,
 HEREBY CERTIFY THE ACCURACY OF THIS
 AS-BUILT INFORMATION.
 SIGNED: *[Signature]*
 DATE: 2/3/2016

NOTES
 1. HEIGHTS ARE IN TERMS OF AUCLAND DATUM 1985
 2. COORDINATES ARE IN TERMS OF NZGD2000
 3. EBBY CIRCUIT PIPES ARE SUBJECT TO FINAL SURVEY
 4. SANITARY SEWER DRAINAGE RESTRICTIONS BASED ON
 5. SURVEYOR'S VISUAL INSPECTION OF THE EXISTING
 6. CODE OF PRACTICE FOR LAND DEVELOPMENT
 7. SUBDIVISION VERSION 1.8 (MAY 2015)
 8. AUCLAND COUNCIL STORMWATER CODED PRACTICE
 9. (NOVEMBER 2011)
 10. AS-BUILT SURFACE LEVELS OF ALL PIPES AND RESTRICTION
 11. UNOBTAINED BY WOODS IN FEBRUARY 2016
 12. LOCATION AND LEVELS OF ALL PIPES AND RESTRICTION
 13. TO BE CONFIRMED PRIOR TO CONSTRUCTION
 BEGIN

LEGEND

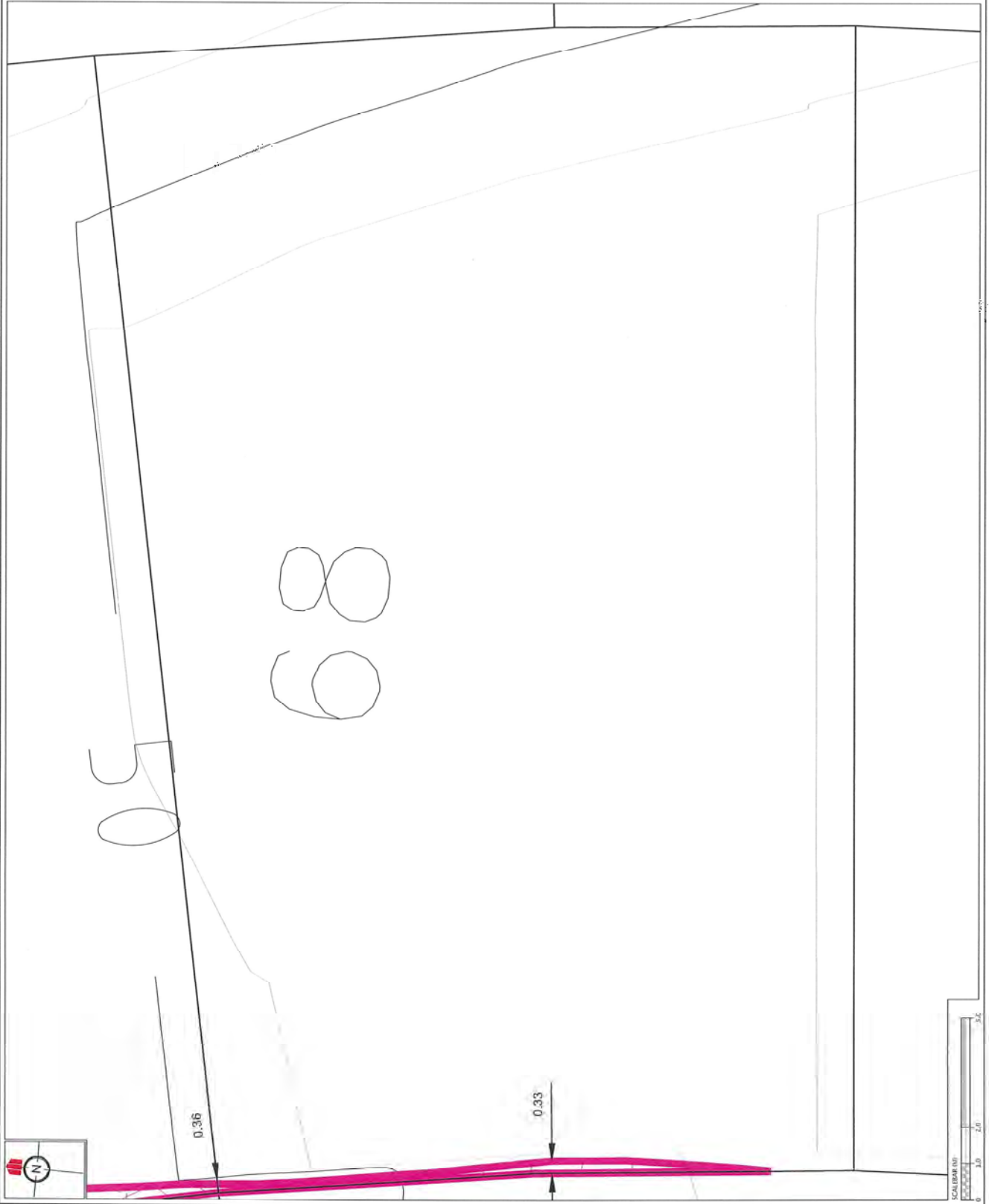
	CONTOUR (1.0M INTERVAL)
	SERVICE LINE RESTRICTION
	AS-BUILT SANITARY SEWER
	AS-BUILT STORMWATER



**KAREIRO
 DEVELOPMENT
 STAGE 2B**

**GCR PLANS - DRAINAGE
 RESTRICTION PLAN
 LOT 68**

DESIGNED BY	ISSUED FOR CCI
CHECKED BY	DRAWN BY
APPROVED BY	SUPPLIED BY
JOB NUMBER	SCALE
ISSUED	DATE
DWG. NO.	REV.



REVISION DETAILS	NAME	DATE
1. ISSUED FOR CCR	BP	26/02/16

CERTIFICATION
 I, Doris Collins, LICENSED SURVEYOR, HEREBY CERTIFY THE ACCURACY OF THIS AS-BUILT INFORMATION.
 SIGNED: [Signature]
 LICENSED SURVEYOR
 DATE: 2/3/2016

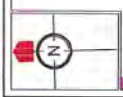
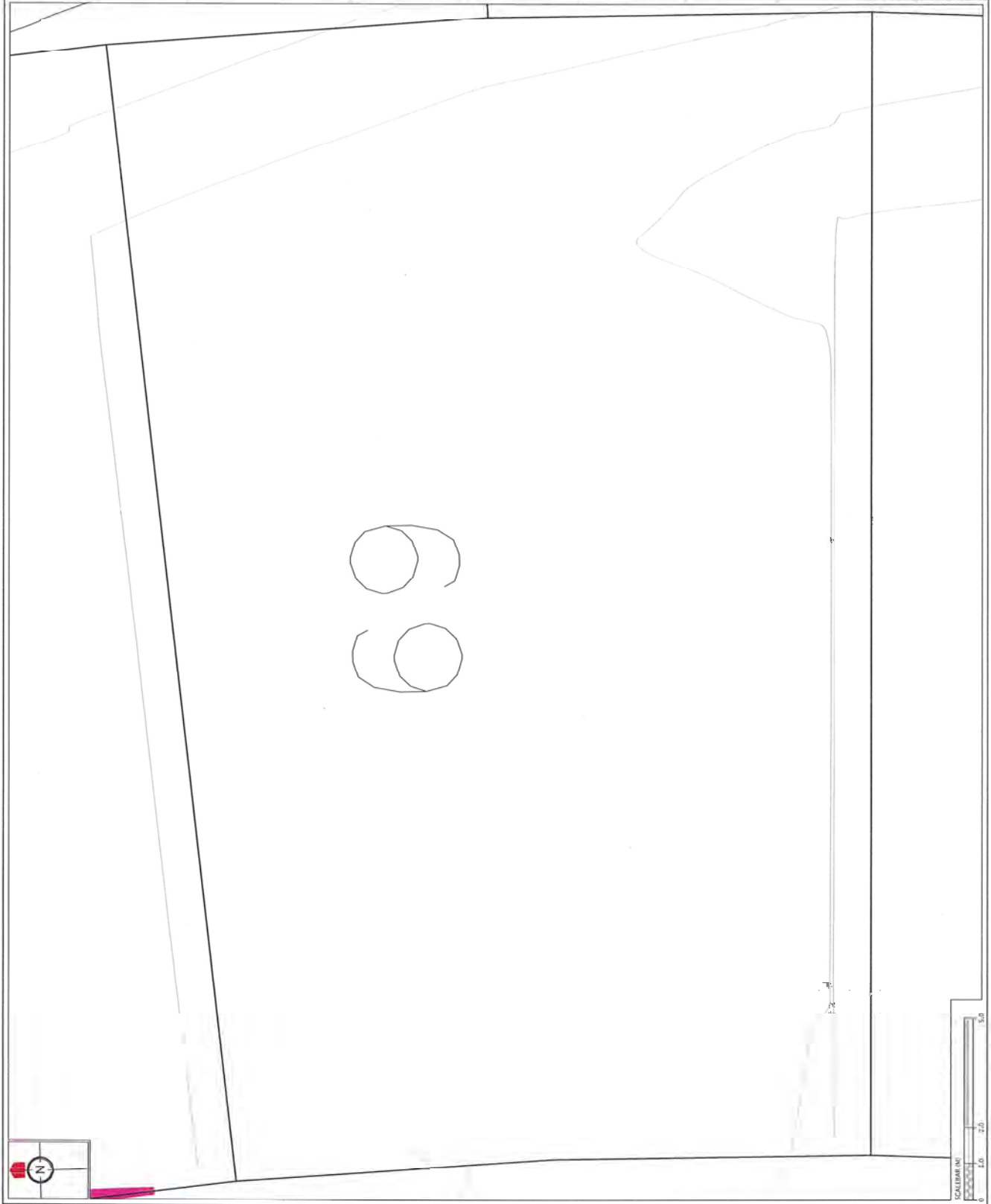
- NOTES**
1. HEIGHTS ARE IN TERMS OF ALIGN AND DATUM THE COORDINATES ARE IN TERMS OF NZGD2000 MOUNT EDITHCLIFF
 2. SANITARY SEWERS DRAINAGE RESTRICTIONS BASED ON 2015 PRELIMINARY LOTS DRAINAGE AND WASTEWATER SUBDIVISION VERSION 1.1 (MAY 2015).
 3. THIS PLAN IS A PRELIMINARY DESIGN AND IS SUBJECT TO THE AUCKLAND COUNCIL STORMWATER CODE OF PRACTICE (NOVEMBER 2015).
 4. THIS PLAN IS BASED UPON AS-BUILT SURFACE LEVELS TAKEN BY WOODS IN FEBRUARY 2016.
 5. LOCATION AND LEVELS OF ALL RIVES AND RESTRICTION MARKS TO BE COMPIRED PRIOR TO FOUNDATION DESIGN.



KAREPIRO DEVELOPMENT STAGE 2B

CCR PLANS - DRAINAGE RESTRICTION PLAN LOT 69

DESIGNED BY	ISSUED FOR CCR
CHECKED BY	DRAWN BY
APPROVED BY	SURVEYED BY
DWG NUMBER	SCALE
ISSUED	DATE
DWG. NO.	REV.



REVISION DETAILS	NAME	DATE
1. ISSUE FOR CCR	BP	26/07/2016

CERTIFICATION
 I, [Signature] LICENSED CADASTRAL SURVEYOR
 HEREBY CERTIFY THE ACCURACY OF THIS
 AS-BUILT INFORMATION.
 SIGNED: [Signature]
 LICENSED CADASTRAL SURVEYOR
 DATE: 26/07/2016

NOTES
 1. HEIGHTS ARE IN TERMS OF AUCKLAND DATUM 1984
 2. COORDINATES ARE IN TERMS OF NZGD2000 POINT
 3. LOT BOUNDARIES ARE SUBJECT TO FINAL SURVEY
 4. SANITARY SEWER DRAINAGE RESTRICTIONS BASED ON
 5. AS-BUILT INFORMATION AND THE CURRENT ZONING
 CODE OF PRACTICE FOR LAND DEVELOPMENT AND
 SUBDIVISION VERSION 1.5 (MAY 2010)
 6. AUCKLAND COUNCIL STORMWATER CODE OF PRACTICE
 7. WORKS SHOWN ARE BASED OFF AS-BUILT SURFACE
 8. UNDER TAKEN BY WOODS IN FEBRUARY 2016
 9. ALL WORKS SHOWN ARE SUBJECT TO FINAL INSPECTION
 10. ZONES TO BE CONFIRMED PRIOR TO FOUNDATION
 DESIGN

- LEGEND**
- CONTOURS (1.0m INTERVAL)
 - SERVICE LINE RESTRICTIONS
 - AS-BUILT SANITARY SEWER
 - AS-BUILT STORM WATER



**KAREPIRO
 DEVELOPMENT
 STAGE 2B**

**CCR PLANS - DRAINAGE
 RESTRICTION PLAN
 LOT 70**

AUCKLAND COUNCIL	
DESIGNED: BP	ISSUED FOR CCR
CHECKED: [Signature]	DRAWN: SL
APPROVED: [Signature]	SUBMITTED: WOODS
DSP NUMBER: 60356	SCALE: 1:100 @ A3
ISSUED: 26/07/16	
DWG. NO.: 60356-2B-CR-7007	REV: 1



REVISION DETAILS	NAME	DATE
1. ISSUED FOR CCR	BP	26/2/16

CERTIFICATION
 I, Woods, LICENSED SURVEYAL SURVEYOR,
 HEREBY CERTIFY THE ACCURACY OF THIS
 AS-BUILT INFORMATION.
 SIGNED: [Signature]
 LICENSED SURVEYAL SURVEYOR
 DATE: 21/2/2016

- NOTES**
1. BECUT ARE IN TERMS OF ANGLIANS DATA HAS
 2. COORDINATES ARE IN TERMS OF NZGD2000 MOUNT
 3. EDDY CIRCUIT
 4. SANITARY SEWER CHANGES ARE SUBJECT TO FINAL SURVEY
 5. WATERBARE SERVICES TO WATER AND WASTEWATER
 6. SANITARY SEWER CHANGES ARE SUBJECT TO FINAL SURVEY
 7. SANITARY SEWER CHANGES ARE SUBJECT TO FINAL SURVEY
 8. SANITARY SEWER CHANGES ARE SUBJECT TO FINAL SURVEY
 9. SANITARY SEWER CHANGES ARE SUBJECT TO FINAL SURVEY
 10. SANITARY SEWER CHANGES ARE SUBJECT TO FINAL SURVEY
 11. SANITARY SEWER CHANGES ARE SUBJECT TO FINAL SURVEY
 12. SANITARY SEWER CHANGES ARE SUBJECT TO FINAL SURVEY
 13. SANITARY SEWER CHANGES ARE SUBJECT TO FINAL SURVEY
 14. SANITARY SEWER CHANGES ARE SUBJECT TO FINAL SURVEY
 15. SANITARY SEWER CHANGES ARE SUBJECT TO FINAL SURVEY
 16. SANITARY SEWER CHANGES ARE SUBJECT TO FINAL SURVEY
 17. SANITARY SEWER CHANGES ARE SUBJECT TO FINAL SURVEY
 18. SANITARY SEWER CHANGES ARE SUBJECT TO FINAL SURVEY
 19. SANITARY SEWER CHANGES ARE SUBJECT TO FINAL SURVEY
 20. SANITARY SEWER CHANGES ARE SUBJECT TO FINAL SURVEY



**KAREPIRO
 DEVELOPMENT
 STAGE 2B1**

**CCR PLANS - DRAINAGE
 RESTRICTION PLAN
 LOT 71**

ISSUED FOR CCR	ISSUED FOR CCR
DATE	DATE
APPROVED	APPROVED
SCALE	SCALE
DATE	DATE
PROJECT NO.	PROJECT NO.
REV.	REV.



REVISION DETAILS	MAKE	DATE
1. ISSUED FOR GCR	BP	26/2/16

CERTIFICATION
 I, *Wendy Galloway*, LICENSED SURVEYOR, HEREBY CERTIFY THE ACCURACY OF THE AS-BUILT INFORMATION.
 SIGNED: *Wendy Galloway*
 LICENSED SURVEYOR
 DATE: 2/3/2016

- NOTES**
- HEIGHTS ARE IN TERMS OF AUCLAND DATUM (1985 COORDINATES ARE IN TERMS OF NZGD2000 POINT).
 - ALL DIMENSIONS ARE IN METERS.
 - LOT BOUNDARIES ARE SUBJECT TO FINAL SURVEY.
 - ALL SANITARY SEWER DRAINAGE RESTRICTIONS BASED ON THE 2015 EDITION OF THE NEW ZEALAND STANDARD CODE OF PRACTICE FOR LAND DEVELOPMENT AND SUBDIVISION (VERSION 13 MAY 2015).
 - ALL DIMENSIONS BASED ON THE 2015 EDITION OF THE NEW ZEALAND STANDARD CODE OF PRACTICE FOR LAND DEVELOPMENT AND SUBDIVISION (VERSION 13 MAY 2015).
 - UNLESS OTHERWISE SPECIFIED, ALL DIMENSIONS ARE TO FACE UNLESS OTHERWISE SPECIFIED.
 - UNLESS OTHERWISE SPECIFIED, ALL DIMENSIONS ARE TO FACE UNLESS OTHERWISE SPECIFIED.
 - UNLESS OTHERWISE SPECIFIED, ALL DIMENSIONS ARE TO FACE UNLESS OTHERWISE SPECIFIED.

- LEGEND**
- CONTOURS (1.0m INTERVAL)
 - SUPPLY LINE RESTRICTIONS
 - AS-BUILT SANITARY SEWER
 - AS-BUILT STORMWATER



KAREPIRO DEVELOPMENT STAGE 2Bi

GCR PLANS - DRAINAGE RESTRICTION PLAN LOT 72
 AUCKLAND COUNCIL

DESIGNED BY	ISSUED FOR GCR
CHECKED BY	DRAWN BY
APPROVED BY	SUPERVISOR
JOB NUMBER	SCALE
ISSUED	
DWG NO.	REV.
60356-2Bi-GCR-7000	1



PROJECT DETAILS	NAME	DATE
1. ISSUED FOR CCR	RP	26/02/16

CERTIFICATION
 I, Nancy LICENSED QUANTITATIVE SURVEYOR
 HEREBY CERTIFY THE ACCURACY OF THIS
 AS-BUILT INFORMATION.
 SIGNED: Nancy LICENSED QUANTITATIVE SURVEYOR
 DATE: 26/02/2016

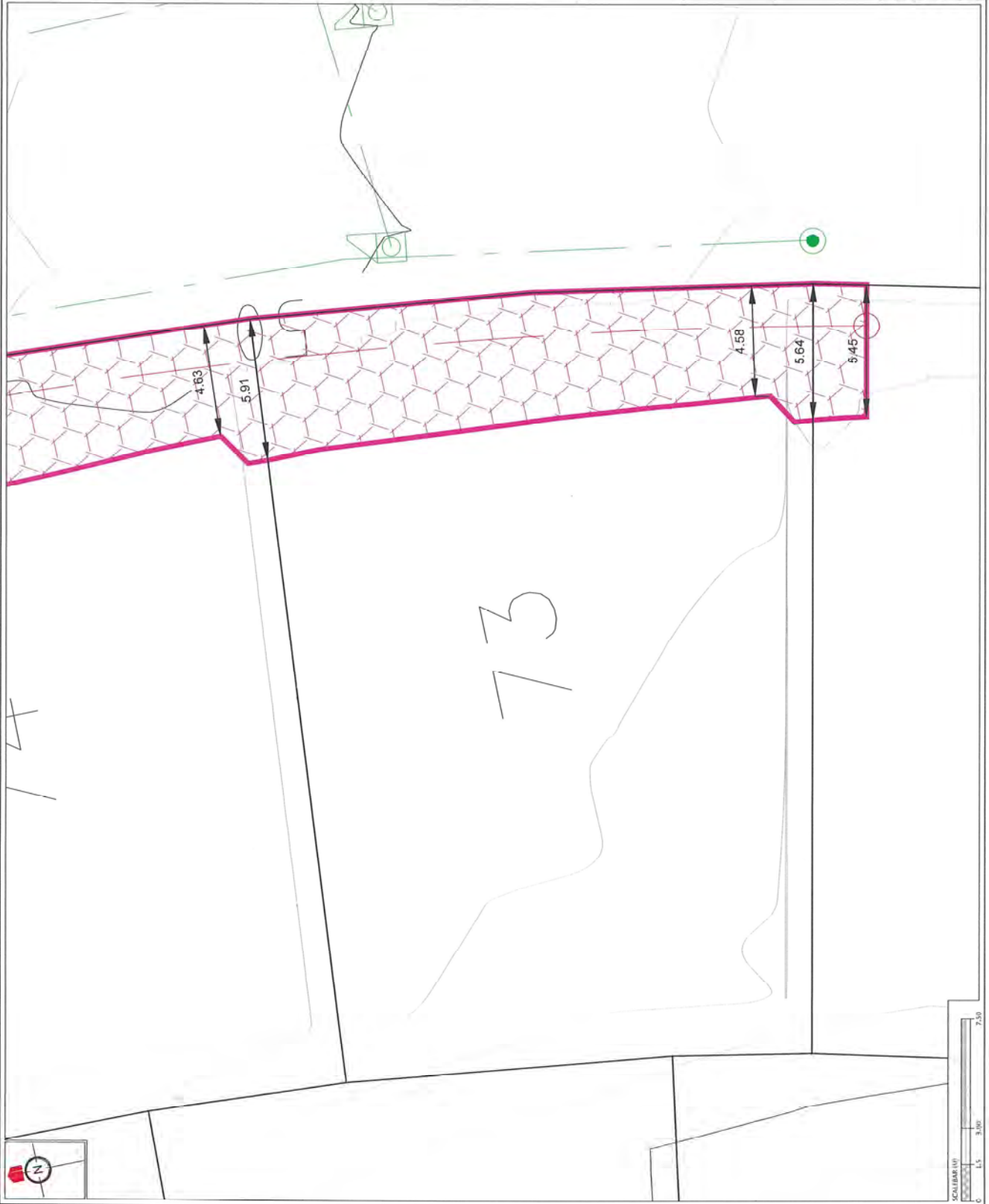
- NOTES**
1. HEIGHTS ARE IN TERMS OF AUCLAND DATUM (A.D. 1985) UNLESS OTHERWISE STATED.
 2. COORDINATES ARE IN TERMS OF NZGD2000 MOUNT MERU DATUM.
 3. SANITARY SEWER DRAINAGE RESTRICTIONS BASED ON THE 2015 EDITION OF THE NEW ZEALAND WATER SUPPLY CODE OF PRACTICE FOR LAND DEVELOPMENT (N.Z. STANDARD SPECIFICATION FOR SANITARY SEWER DRAINAGE) (15 MAY 2015).
 4. SUBDIVISION VERSION 13 (MAY 2015).
 5. THE DESIGN IS BASED ON THE 2015 EDITION OF THE AUCLAND COUNCIL STORMWATER CODE OF PRACTICE (10 NOVEMBER 2015).
 6. THE DESIGN IS BASED ON AS 4850.3 SURFACE WATER DRAINAGE (15 FEBRUARY 2014).
 7. LOCATION AND LEVELS OF ALL PIPES AND RESTRICTIONS TO BE COMPRISED PRIOR TO CONSTRUCTION DESIGN.



KAREPIRO DEVELOPMENT STAGE 2B

CCR PLANS - DRAINAGE RESTRICTION PLAN LOT 73

DESIGNED BY	ISSUED FOR CCR
CHECKED BY	DRAWN BY
APPROVED BY	SUBMITTED BY
DWG NUMBER	SCALE
ISSUED	DATE
DWG. NO.	REV.



REVISION DETAILS

1. ISSUED FOR CDR	NAME	DATE
	BP	26/02/16

CERTIFICATION
 I, *[Signature]*, LICENSED CADASTRAL SURVEYOR,
 HEREBY CERTIFY THE ACCURACY OF THE
 AS-BUILT INFORMATION.
 SIGNED: *[Signature]*
 LICENSED CADASTRAL SURVEYOR
 DATE: 26/02/2016

NOTES

1. RECYCLE LINE IN TERMS OF AUCKLAND COUNCIL LMS COORDINATES ARE IN TERMS OF NUZZOORNS POINT EDGE CIRCUIT.
2. SANITARY SEWER RESTRICTIONS BASED ON WATERSHED SERVICES LTD WATER AND WASTEWATER SUPERVISION VERSION 1.5 (MAY 2015).
3. AUCKLAND COUNCIL STORMWATER CODE OF PRACTICE (NOVEMBER 2015).
4. LAYOUT AND LEVELS OF ALL BYES AND RESTRICTION DESIGN TO BE CONFIRMED PRIOR TO FOUNDATION DESIGN.

LEGEND

- CONTOURS (1.0m INTERVAL)
- SERVICE LINE RESTRICTIONS
- AS-BUILT SANITARY SEWER
- AS-BUILT STORMWATER

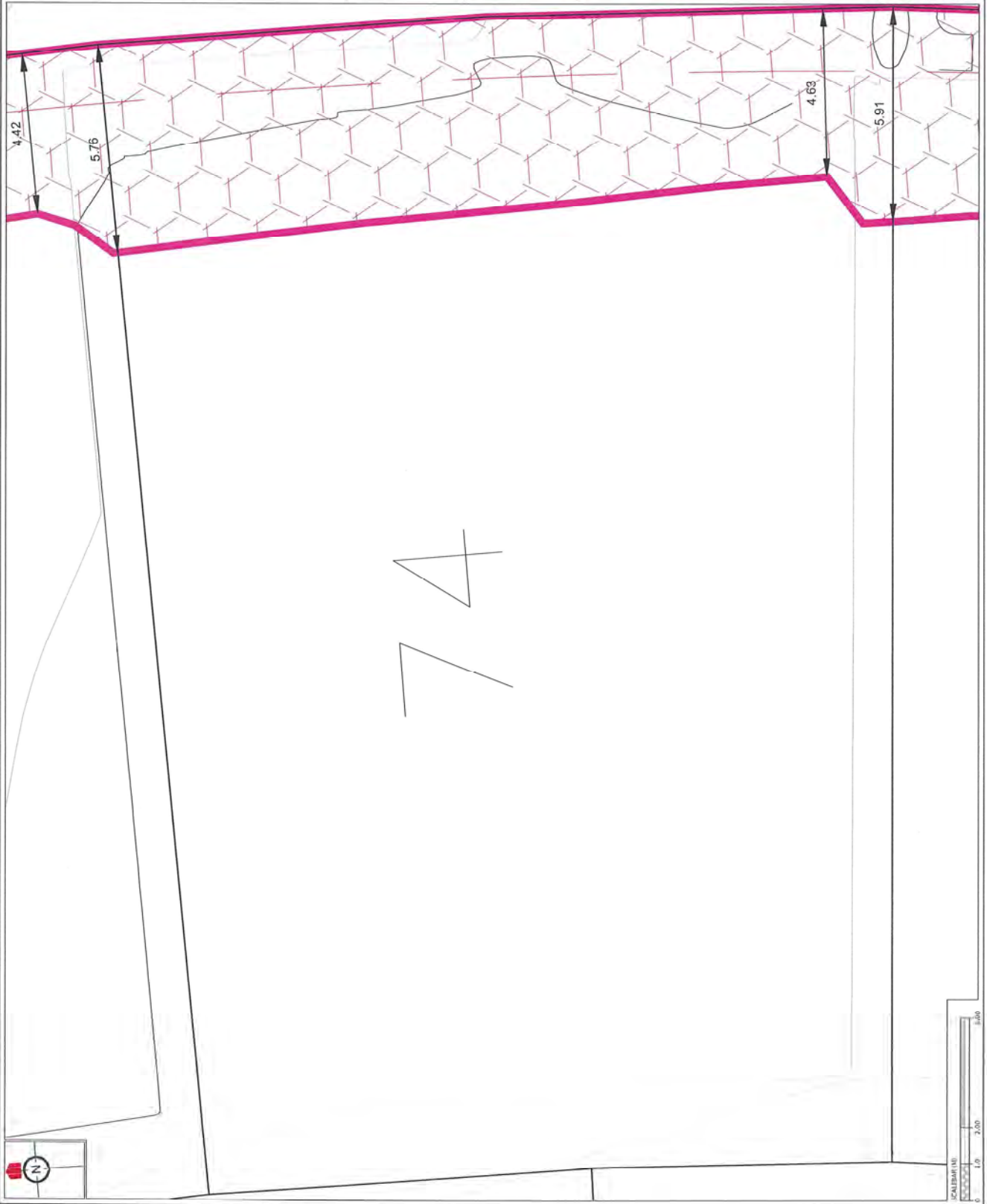


WOODS
 Engineers, Surveyors, Planners.

KAREPIRO DEVELOPMENT STAGE 2Bi

GCR PLANS - DRAINAGE RESTRICTION PLAN LOT 74
 AUCKLAND COUNCIL

DRAWN: BP	ISSUED FOR: CDR
CHECKED: <i>[Signature]</i>	DRAWN: SL
APPROVED: <i>[Signature]</i>	SHEETED: WOODS
DWG NUMBER: 60356	SCALE: 1:100 @ A3
TITLE: 26/02/16	
DWG. NO.: 60356-2Bi-CR-701	REV: 1



REVISION DETAILS	NAME	DATE
1. ISSUED FOR CCR	BP	26/2/16

CERTIFICATION
 I, *[Signature]* LICENSED CADASTRAL SURVEYOR,
 HEREBY CERTIFY THE ACCURACY OF THIS
 AS-BUILT INFORMATION.
 SIGNED: LICENSED CADASTRAL SURVEYOR
 DATE: 21/2/16

- NOTES**
- HEIGHTS ARE IN TERMS OF AUCKLAND DATUM (1982 COORDINATES ARE IN TERMS OF NZSD2000 MOUNT).
 - LOT BOUNDARIES ARE SUBJECT TO FINAL SURVEY.
 - SAINTARY SEWER DRAINAGE RESTRICTIONS BASED ON CODE OF PRACTICE FOR LAND DEVELOPMENT AND SUBDIVISION (VERSION 1.2 (MAY 2010)).
 - AUCKLAND COUNCIL STORMWATER CODE OF PRACTICE (NOVEMBER 2015).
 - AS-BUILT SURFACE LEVELS BASED OFF AS-BUILT SURFACE UNDERPANELS BY WOODS IN FEBRUARY 2016.
 - LOCATION AND LEVELS OF ALL PIPES AND RESTRICTIONS TO BE COMPRISED PRIOR TO FOUNDATION DESIGN.

LEGEND

	CONTIGUOUS (10m INTERVAL)
	SERVICE LINE RESTRICTIONS
	AS-BUILT SAINTARY SEWER
	AS-BUILT STORM WATER



**KAREPIRO DEVELOPMENT
 STAGE 2B1**

**GCR PLANS - DRAINAGE
 RESTRICTION PLAN
 LOT 75**

DRAWN: BP	ISSUED FOR GCR
CHECKED: <i>[Signature]</i>	DRAWN: SL
APPROVED: <i>[Signature]</i>	SURVEYED: WOODS
JOB NUMBER: 60356	SCALE: 1:150 @ A3
ISSUED: 26/2/16	DWG. NO.: 60356-2B1-CGR-7012
	REV: 1



PERSON DETAILS	NAME	DATE
1. ISSUE FOR CHECK	TP	26/02/16

CERTIFICATION
 I, Woods LICENSED CADASTRAL SURVEYOR
 HEREBY CERTIFY THE ACCURACY OF THE
 AS-BUILT INFORMATION
 SIGNED: [Signature]
 LICENSED CADASTRAL SURVEYOR
 DATE: 21/2/16

NOTES
 1. HEIGHTS ARE IN TERMS OF AUCLAND DATUM 1M4
 2. COORDINATES ARE IN TERMS OF NZGD2000 BOUND
 3. LOT BOUNDARIES ARE SUBJECT TO FINAL SURVEY.
 4. SANITARY SEWER DRAINAGE RESTRICTIONS BASED ON
 5. THE CODE OF PRACTICE FOR LAND DEVELOPMENT AND
 6. AUCLAND COUNCIL STORMWATER CODE OF PRACTICE
 7. (NOVEMBER 2014)
 8. UNBUILT AREAS BASED OFF AS-BUILT SURFACE
 9. UNBUILT AREAS BY WOODS IN FEBRUARY 2016
 10. CHECK FOR ALL BUILT AREAS AND RESTRICTION
 11. DESIGN TO BE CONFIRMED PRIOR TO CONSTRUCTION

LEGEND

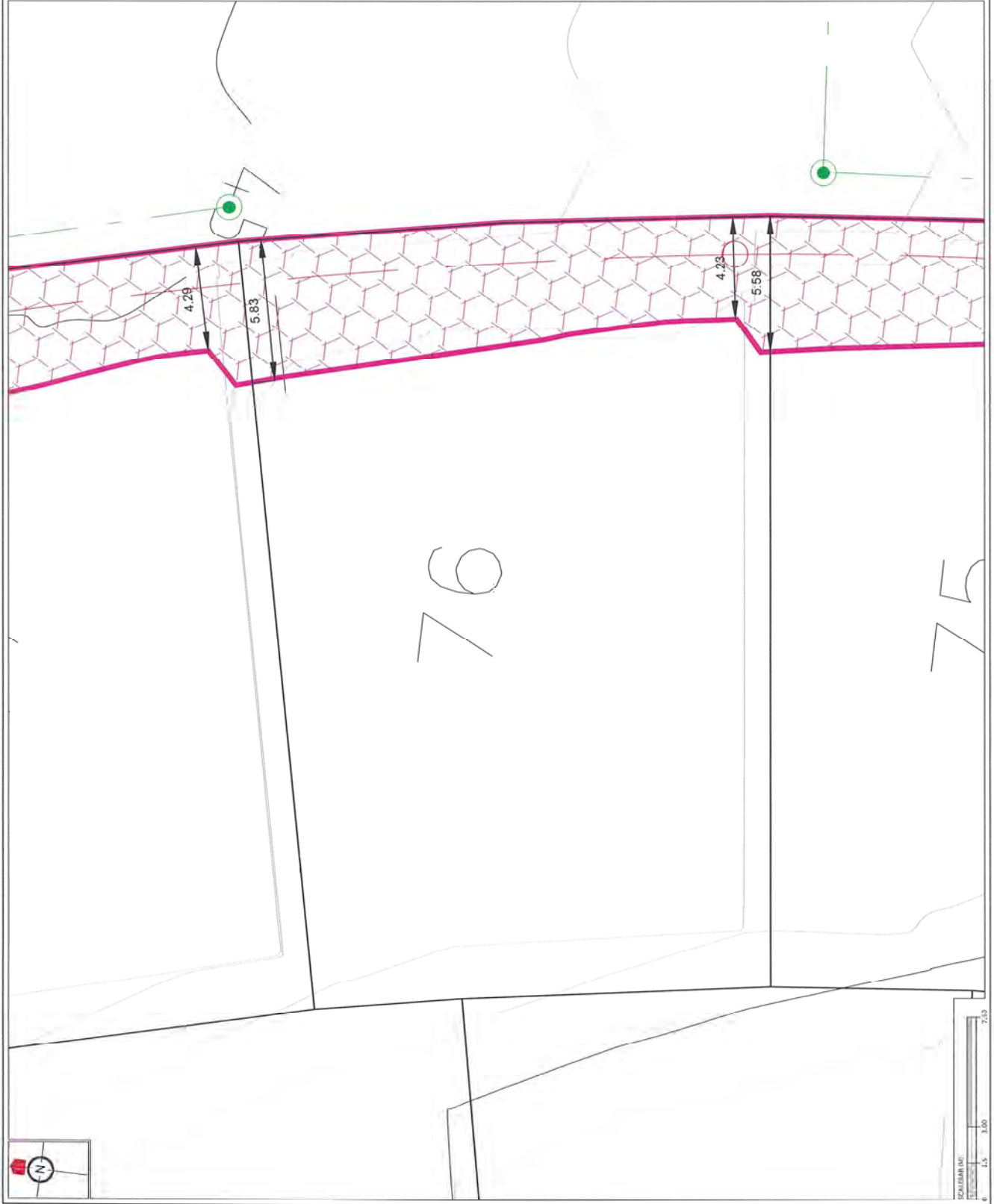
	CONTOURS (1m INTERVAL)
	SERVICE LINE RESTRICTIONS
	AS-BUILT SANITARY SEWER
	AS-BUILT STORM WATER



**KAREPIRO
 DEVELOPMENT
 STAGE 2B**

**GCR PLANS - DRAINAGE
 RESTRICTION PLAN
 LOT 76**

DESIGNED BY	ISSUED FOR CHECK
CHECKED BY	DRAWN BY
APPROVED BY	SOURCED BY
PROJECT NUMBER	SCALE
ISSUED	
DWG. NO.	REV.
603556-2B1-GCR-701	1



REVISION DETAILS	NAME	DATE
1. ISSUED FOR CCR	BP	20/2/16

CERTIFICATION
 I, *[Signature]*, LICENSED QUANTAL SUPERVISOR
 HEREBY CERTIFY THE ACCURACY OF THIS
 AS-BUILT INFORMATION
 ISSUED:
 LICENSED QUANTAL SUPERVISOR:
 DATE: 2/3/2016

- NOTES**
1. HEIGHTS ARE IN TERMS OF AUCLAND DATUM (M)
 2. COORDINATES ARE IN TERMS OF NZGD2009 ADJUST
 3. LOT BOUNDARIES ARE SUBJECT TO FINAL SURVEY
 4. SHOWN SEWER DRAINAGE RESTRICTIONS BASED ON
 THE 2015 EDITION OF THE NEW ZEALAND WATER
 CODE OF PRACTICE FOR LAND DEVELOPMENT AND
 AUCLAND COUNCIL STORMWATER CODE OF PRACTICE
 (NOVEMBER 2011)
 5. SUBDIVISION VERSION 1.5 (MAY 2015)
 6. UNDETERMINED AS-BUILT SURFACE
 UNDERTAKEN BY WOODS IN FEBRUARY 2016
 7. CHECK FOR ANY CHANGES TO THE RESTRICTION
 DESIGN

LEGEND

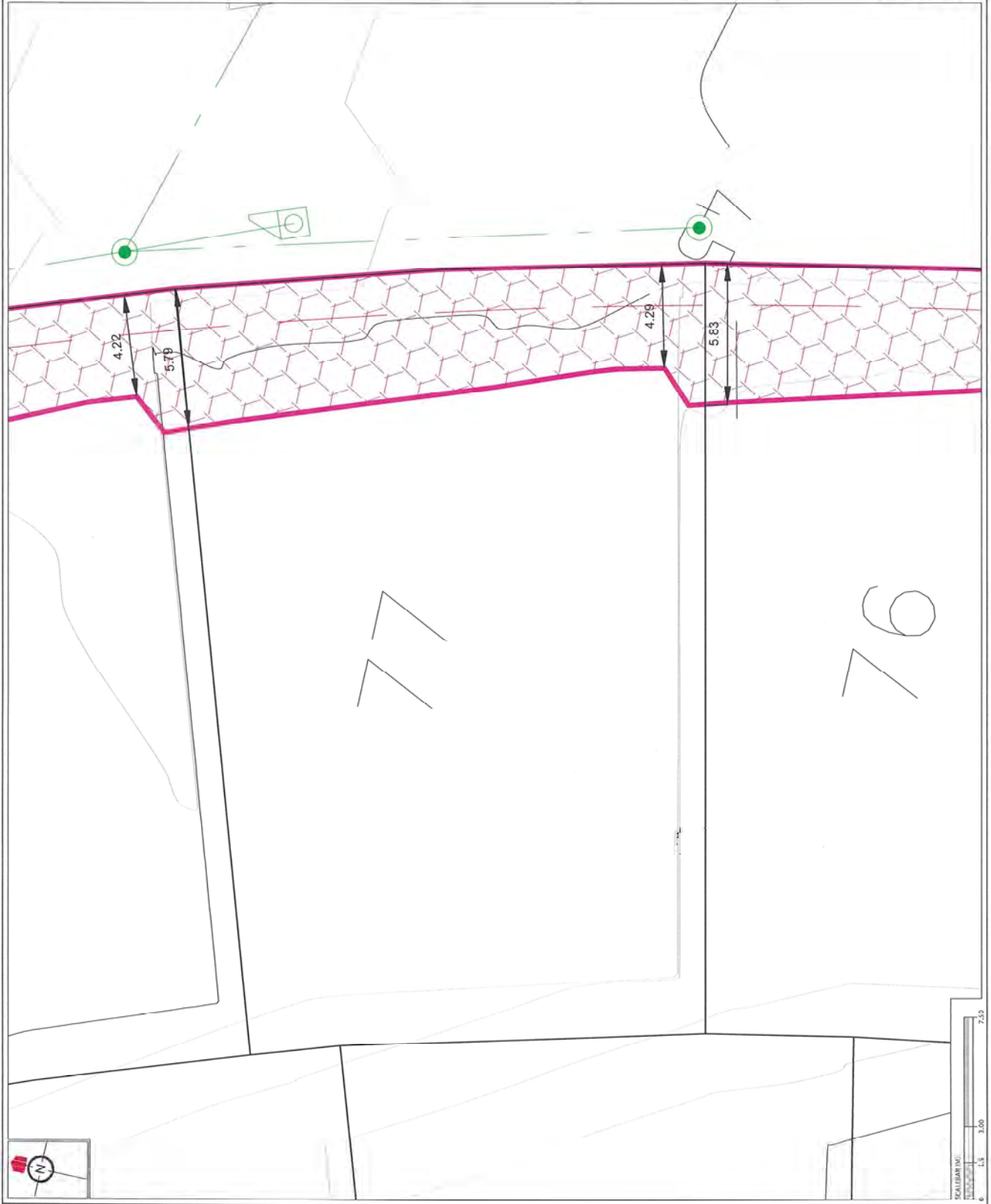
- CONTOURS (1.0m INTERVAL)
- SERVICE LINE RESTRICTION
- AS-BUILT SANITARY SEWER
- AS-BUILT STORM WATER



**KAREPIRO
 DEVELOPMENT
 STAGE 2B**

**CCR PLANS – DRAINAGE
 RESTRICTION PLAN
 LOT 77**

DESIGNED BY	ISSUED FOR CCR
CHECKED BY	DRAWN BY
APPROVED BY	SUPTENDED BY
JOB NUMBER	SCALE
ISSUED	
DWG NO.	REV.
603556-28i-CCR-701	1



REVISION DETAILS	NAME	DATE
1. ISSUED FOR CCR	BR	26/02/16

CERTIFICATION
 I, Wendy Woods, LICENSED INDUSTRIAL SURVEYOR,
 HEREBY CERTIFY THE ACCURACY OF THE
 AS-BUILT INFORMATION.
 SIGNED: _____
 LICENSED INDUSTRIAL SURVEYOR
 DATE: 27/2/2016

- NOTES**
1. THESE AS-BUILT RESTRICTIONS ARE BASED ON THE
 COORDINATE DATA IN TERMS OF 10000000 AND NOT
 EBM CURVE.
 2. THESE AS-BUILT RESTRICTIONS ARE BASED ON THE
 SANITARY SEWER DRAINAGE RESTRICTIONS BASED ON
 WATERBARE SERVICES LTD WATER AND WASTEWATER
 DRAINAGE RESTRICTIONS (15 MAY 2015).
 SURVEILLANCE VERSION 1.5 (MAY 2015).
 SURVEILLANCE VERSION 1.5 (MAY 2015).
 3. STORMWATER DRAINAGE RESTRICTIONS BASED ON
 (NOVEMBER 2015).
 4. THESE AS-BUILT RESTRICTIONS ARE BASED ON THE
 LOCATION AND LEVELS OF ALL PIPES AND RESTRICTION
 LINES TO BE CONSIDERED PRIOR TO FOUNDATION
 DESIGN.



**KAREPIRO
 DEVELOPMENT
 STAGE 2B1**

**CCR PLANS - DRAINAGE
 RESTRICTION PLAN
 LOT 78**

DESIGNED BY	ISSUED FOR CCR
BR	BR
DRAWN BY	SL
APPROVED BY	SL
APPROVED BY	WOODS
JOB NUMBER	60356
SCALE	1:150 @ A3
PROJECT	28184
DWG. NO.	60356-2B1-CCR-7015
REV.	1



REVISION DETAILS	NAME	DATE
1. ISSUED FOR CCR	BP	26/2/16

CERTIFICATION
 I, [Signature] LICENSED GEOMETRICAL SURVEYOR,
 HEREBY CERTIFY THE ACCURACY OF THIS
 AS-BUILT INFORMATION.
 SIGNED: _____
 LICENSED GEOMETRICAL SURVEYOR
 DATE: 25/2/16

NOTES
 1. HEIGHTS ARE IN TERMS OF AUCKLAND DATUM 1946
 2. COORDINATES ARE IN TERMS OF NZGD2000 MOUNT
 3. LOT BOUNDARIES ARE SUBJECT TO FINAL SURVEY
 4. ANY AS-BUILT DIMENSIONS ARE SUBJECT TO FINAL SURVEY
 5. ANY AS-BUILT DIMENSIONS ARE SUBJECT TO FINAL SURVEY
 6. ANY AS-BUILT DIMENSIONS ARE SUBJECT TO FINAL SURVEY
 7. ANY AS-BUILT DIMENSIONS ARE SUBJECT TO FINAL SURVEY
 8. ANY AS-BUILT DIMENSIONS ARE SUBJECT TO FINAL SURVEY
 9. ANY AS-BUILT DIMENSIONS ARE SUBJECT TO FINAL SURVEY
 10. ANY AS-BUILT DIMENSIONS ARE SUBJECT TO FINAL SURVEY
 11. ANY AS-BUILT DIMENSIONS ARE SUBJECT TO FINAL SURVEY
 12. ANY AS-BUILT DIMENSIONS ARE SUBJECT TO FINAL SURVEY
 13. ANY AS-BUILT DIMENSIONS ARE SUBJECT TO FINAL SURVEY
 14. ANY AS-BUILT DIMENSIONS ARE SUBJECT TO FINAL SURVEY
 15. ANY AS-BUILT DIMENSIONS ARE SUBJECT TO FINAL SURVEY
 16. ANY AS-BUILT DIMENSIONS ARE SUBJECT TO FINAL SURVEY
 17. ANY AS-BUILT DIMENSIONS ARE SUBJECT TO FINAL SURVEY
 18. ANY AS-BUILT DIMENSIONS ARE SUBJECT TO FINAL SURVEY
 19. ANY AS-BUILT DIMENSIONS ARE SUBJECT TO FINAL SURVEY
 20. ANY AS-BUILT DIMENSIONS ARE SUBJECT TO FINAL SURVEY
 21. ANY AS-BUILT DIMENSIONS ARE SUBJECT TO FINAL SURVEY
 22. ANY AS-BUILT DIMENSIONS ARE SUBJECT TO FINAL SURVEY
 23. ANY AS-BUILT DIMENSIONS ARE SUBJECT TO FINAL SURVEY
 24. ANY AS-BUILT DIMENSIONS ARE SUBJECT TO FINAL SURVEY
 25. ANY AS-BUILT DIMENSIONS ARE SUBJECT TO FINAL SURVEY
 26. ANY AS-BUILT DIMENSIONS ARE SUBJECT TO FINAL SURVEY
 27. ANY AS-BUILT DIMENSIONS ARE SUBJECT TO FINAL SURVEY
 28. ANY AS-BUILT DIMENSIONS ARE SUBJECT TO FINAL SURVEY
 29. ANY AS-BUILT DIMENSIONS ARE SUBJECT TO FINAL SURVEY
 30. ANY AS-BUILT DIMENSIONS ARE SUBJECT TO FINAL SURVEY
 31. ANY AS-BUILT DIMENSIONS ARE SUBJECT TO FINAL SURVEY
 32. ANY AS-BUILT DIMENSIONS ARE SUBJECT TO FINAL SURVEY
 33. ANY AS-BUILT DIMENSIONS ARE SUBJECT TO FINAL SURVEY
 34. ANY AS-BUILT DIMENSIONS ARE SUBJECT TO FINAL SURVEY
 35. ANY AS-BUILT DIMENSIONS ARE SUBJECT TO FINAL SURVEY
 36. ANY AS-BUILT DIMENSIONS ARE SUBJECT TO FINAL SURVEY
 37. ANY AS-BUILT DIMENSIONS ARE SUBJECT TO FINAL SURVEY
 38. ANY AS-BUILT DIMENSIONS ARE SUBJECT TO FINAL SURVEY
 39. ANY AS-BUILT DIMENSIONS ARE SUBJECT TO FINAL SURVEY
 40. ANY AS-BUILT DIMENSIONS ARE SUBJECT TO FINAL SURVEY
 41. ANY AS-BUILT DIMENSIONS ARE SUBJECT TO FINAL SURVEY
 42. ANY AS-BUILT DIMENSIONS ARE SUBJECT TO FINAL SURVEY
 43. ANY AS-BUILT DIMENSIONS ARE SUBJECT TO FINAL SURVEY
 44. ANY AS-BUILT DIMENSIONS ARE SUBJECT TO FINAL SURVEY
 45. ANY AS-BUILT DIMENSIONS ARE SUBJECT TO FINAL SURVEY
 46. ANY AS-BUILT DIMENSIONS ARE SUBJECT TO FINAL SURVEY
 47. ANY AS-BUILT DIMENSIONS ARE SUBJECT TO FINAL SURVEY
 48. ANY AS-BUILT DIMENSIONS ARE SUBJECT TO FINAL SURVEY
 49. ANY AS-BUILT DIMENSIONS ARE SUBJECT TO FINAL SURVEY
 50. ANY AS-BUILT DIMENSIONS ARE SUBJECT TO FINAL SURVEY
 51. ANY AS-BUILT DIMENSIONS ARE SUBJECT TO FINAL SURVEY
 52. ANY AS-BUILT DIMENSIONS ARE SUBJECT TO FINAL SURVEY
 53. ANY AS-BUILT DIMENSIONS ARE SUBJECT TO FINAL SURVEY
 54. ANY AS-BUILT DIMENSIONS ARE SUBJECT TO FINAL SURVEY
 55. ANY AS-BUILT DIMENSIONS ARE SUBJECT TO FINAL SURVEY
 56. ANY AS-BUILT DIMENSIONS ARE SUBJECT TO FINAL SURVEY
 57. ANY AS-BUILT DIMENSIONS ARE SUBJECT TO FINAL SURVEY
 58. ANY AS-BUILT DIMENSIONS ARE SUBJECT TO FINAL SURVEY
 59. ANY AS-BUILT DIMENSIONS ARE SUBJECT TO FINAL SURVEY
 60. ANY AS-BUILT DIMENSIONS ARE SUBJECT TO FINAL SURVEY
 61. ANY AS-BUILT DIMENSIONS ARE SUBJECT TO FINAL SURVEY
 62. ANY AS-BUILT DIMENSIONS ARE SUBJECT TO FINAL SURVEY
 63. ANY AS-BUILT DIMENSIONS ARE SUBJECT TO FINAL SURVEY
 64. ANY AS-BUILT DIMENSIONS ARE SUBJECT TO FINAL SURVEY
 65. ANY AS-BUILT DIMENSIONS ARE SUBJECT TO FINAL SURVEY
 66. ANY AS-BUILT DIMENSIONS ARE SUBJECT TO FINAL SURVEY
 67. ANY AS-BUILT DIMENSIONS ARE SUBJECT TO FINAL SURVEY
 68. ANY AS-BUILT DIMENSIONS ARE SUBJECT TO FINAL SURVEY
 69. ANY AS-BUILT DIMENSIONS ARE SUBJECT TO FINAL SURVEY
 70. ANY AS-BUILT DIMENSIONS ARE SUBJECT TO FINAL SURVEY
 71. ANY AS-BUILT DIMENSIONS ARE SUBJECT TO FINAL SURVEY
 72. ANY AS-BUILT DIMENSIONS ARE SUBJECT TO FINAL SURVEY
 73. ANY AS-BUILT DIMENSIONS ARE SUBJECT TO FINAL SURVEY
 74. ANY AS-BUILT DIMENSIONS ARE SUBJECT TO FINAL SURVEY
 75. ANY AS-BUILT DIMENSIONS ARE SUBJECT TO FINAL SURVEY
 76. ANY AS-BUILT DIMENSIONS ARE SUBJECT TO FINAL SURVEY
 77. ANY AS-BUILT DIMENSIONS ARE SUBJECT TO FINAL SURVEY
 78. ANY AS-BUILT DIMENSIONS ARE SUBJECT TO FINAL SURVEY
 79. ANY AS-BUILT DIMENSIONS ARE SUBJECT TO FINAL SURVEY
 80. ANY AS-BUILT DIMENSIONS ARE SUBJECT TO FINAL SURVEY
 81. ANY AS-BUILT DIMENSIONS ARE SUBJECT TO FINAL SURVEY
 82. ANY AS-BUILT DIMENSIONS ARE SUBJECT TO FINAL SURVEY
 83. ANY AS-BUILT DIMENSIONS ARE SUBJECT TO FINAL SURVEY
 84. ANY AS-BUILT DIMENSIONS ARE SUBJECT TO FINAL SURVEY
 85. ANY AS-BUILT DIMENSIONS ARE SUBJECT TO FINAL SURVEY
 86. ANY AS-BUILT DIMENSIONS ARE SUBJECT TO FINAL SURVEY
 87. ANY AS-BUILT DIMENSIONS ARE SUBJECT TO FINAL SURVEY
 88. ANY AS-BUILT DIMENSIONS ARE SUBJECT TO FINAL SURVEY
 89. ANY AS-BUILT DIMENSIONS ARE SUBJECT TO FINAL SURVEY
 90. ANY AS-BUILT DIMENSIONS ARE SUBJECT TO FINAL SURVEY
 91. ANY AS-BUILT DIMENSIONS ARE SUBJECT TO FINAL SURVEY
 92. ANY AS-BUILT DIMENSIONS ARE SUBJECT TO FINAL SURVEY
 93. ANY AS-BUILT DIMENSIONS ARE SUBJECT TO FINAL SURVEY
 94. ANY AS-BUILT DIMENSIONS ARE SUBJECT TO FINAL SURVEY
 95. ANY AS-BUILT DIMENSIONS ARE SUBJECT TO FINAL SURVEY
 96. ANY AS-BUILT DIMENSIONS ARE SUBJECT TO FINAL SURVEY
 97. ANY AS-BUILT DIMENSIONS ARE SUBJECT TO FINAL SURVEY
 98. ANY AS-BUILT DIMENSIONS ARE SUBJECT TO FINAL SURVEY
 99. ANY AS-BUILT DIMENSIONS ARE SUBJECT TO FINAL SURVEY
 100. ANY AS-BUILT DIMENSIONS ARE SUBJECT TO FINAL SURVEY

LEGEND

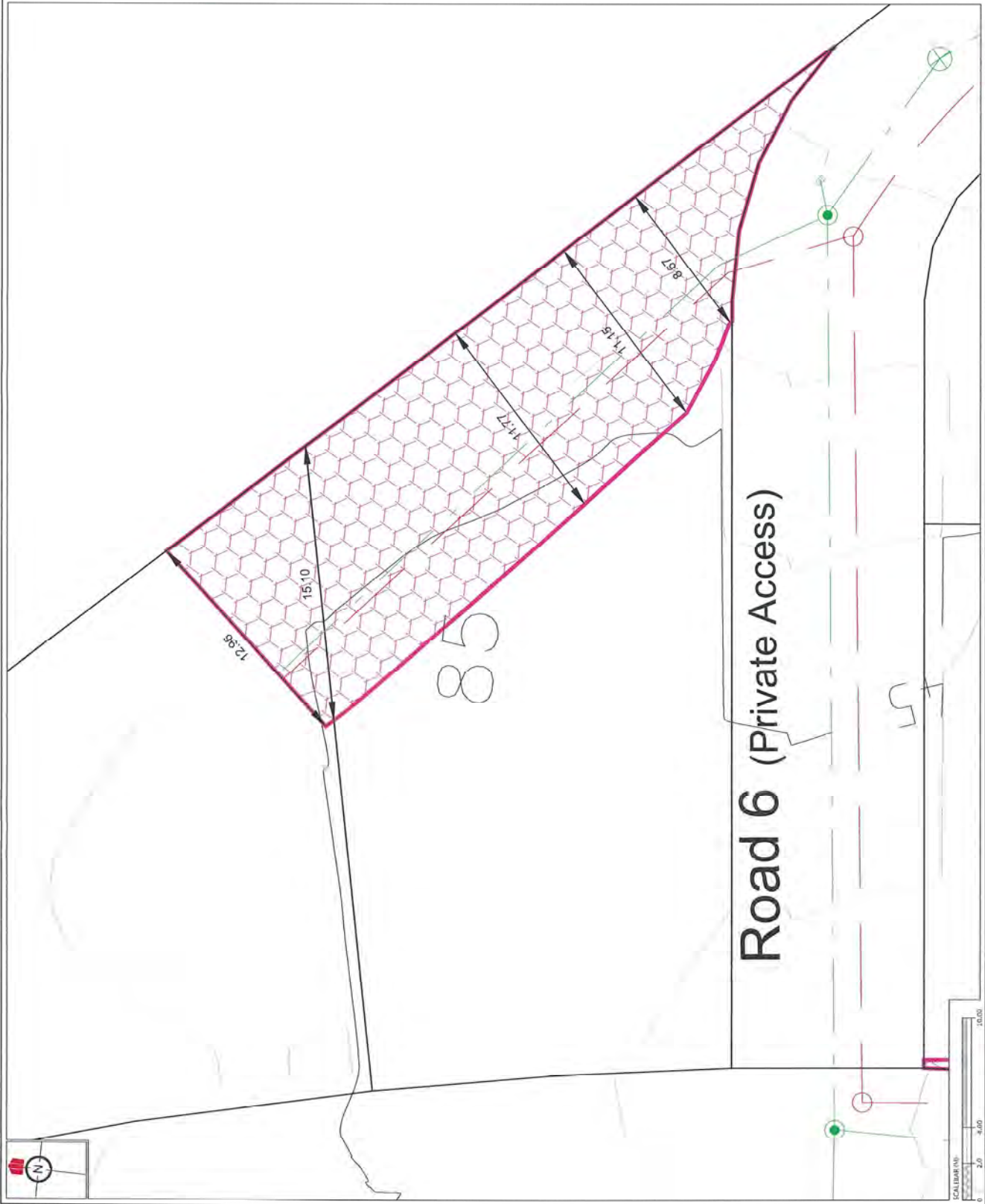
	CONTOURS (1.0m INTERVAL)
	SERVICE LINE RESTRICTIONS
	AS-BUILT SANITARY SEWER
	AS-BUILT STORM WATER



**KAREPIRO
 DEVELOPMENT
 STAGE 2B1**

**CCR PLANS - DRAINAGE
 RESTRICTION PLAN
 LOT 85**

DRAWN: BP	CHECKED FOR CCR: [Signature]
DRAWN: 31	CHECKED: WOODS
SCALE: 1:200 @ A3	ISSUED: 26/2/16
DATE: 26/2/16	REV: 1



PLAN/SECTION DETAILS NAME DATE
 1. ISSUED FOR CCR TP 26/07/16

CERTIFICATION
 I, W. Woods LICENSED QUADRANT SURVEYOR
 HEREBY CERTIFY THE ACCURACY OF THIS
 AS-BUILT INFORMATION.
 SIGNED: [Signature]
 LICENSED QUADRANT SURVEYOR
 DATE: 26/07/2016

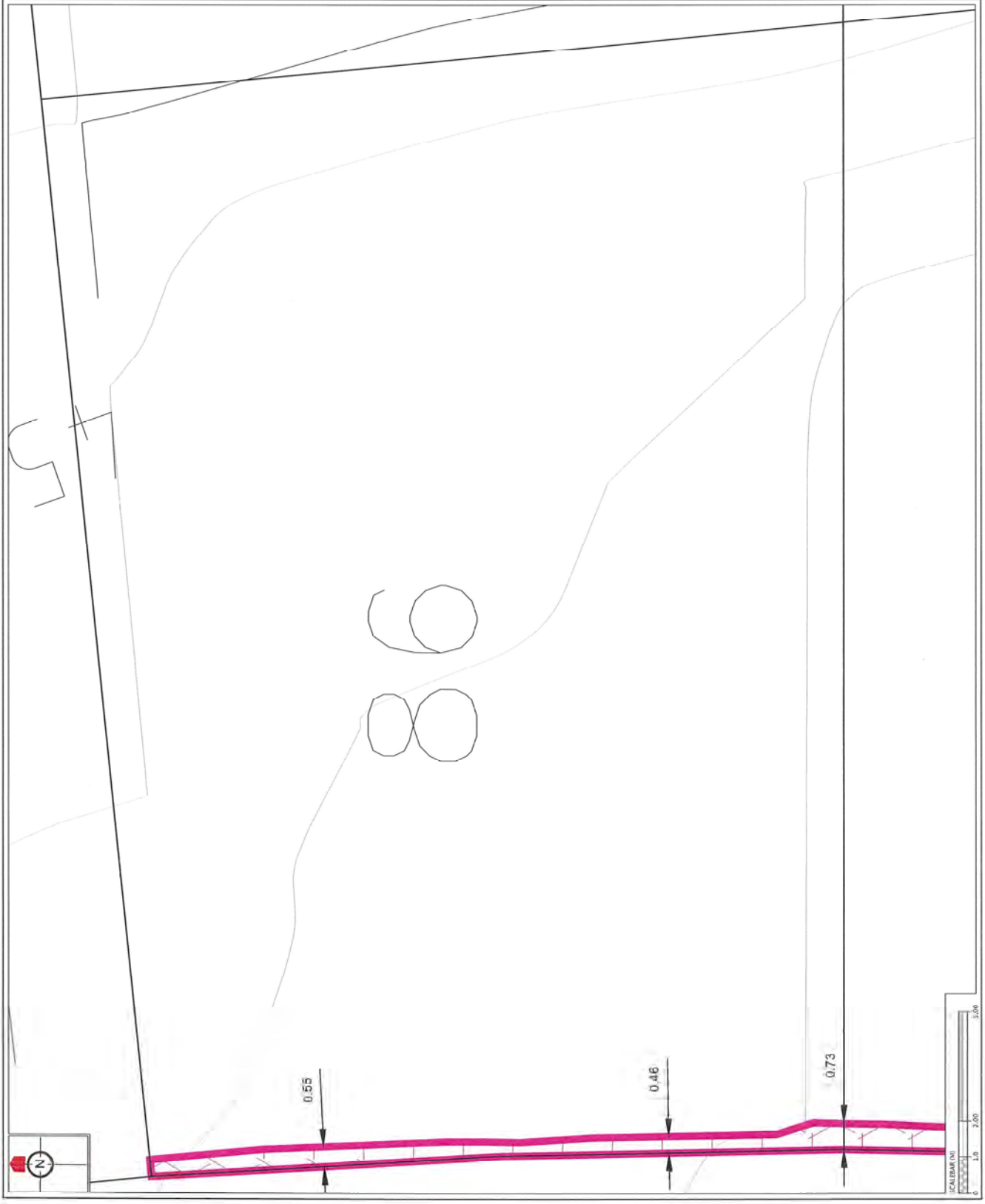
NOTES
 1. HEIGHTS ARE IN TERMS OF AUSTRALIAN DATUM (1984).
 2. COORDINATES ARE IN TERMS OF NZGD2000 MOUNT
 CANTONMENT.
 3. LOT BOUNDARIES ARE SUBJECT TO FINAL SURVEY.
 4. SANITARY SEWERS DRAINAGE RESTRICTIONS BASED ON
 THE 2015 EDITION OF THE STANDARD SPECIFICATION FOR
 CODE OF PRACTICE FOR LAND DEVELOPMENT (AND
 SUBDIVISION) VERSION 1.0 (MAY 2015).
 5. ALL SANITARY SEWERS BASED ON:
 AUSTRALIAN STANDARDS CODE OF PRACTICE
 (NOVEMBER 2015) AND AS-BUILT SURFACE
 UNDETERMINED BY WOODS IN FEBRUARY 2016.
 6. LOCATION AND LEVELS OF ALL PIPES AND RESTRICTION
 DESIGN TO BE CONFIRMED PRIOR TO CONSTRUCTION.



**KAREPIRO
 DEVELOPMENT
 STAGE 2B1**

**CCR PLANS - DRAINAGE
 RESTRICTION PLAN
 LOT 86**
 AUCKLAND COUNCIL

DESIGNED BY	ISSUED FOR CCR
CHECKED BY	DRAWN BY
APPROVED BY	SUPPLIED BY
DRAWING NUMBER	SCALE
ISSUED DATE	REV.
DWG. NO.	60356-2B1-CCR-7018
	1



REVISION DETAILS	NAME	DATE
1. ISSUED FOR CCR	BP	26/02/16

CERTIFICATION
 I, Wendy G. Giddens LICENSED SURVEYOR, HEREBY CERTIFY THE ACCURACY OF THIS AS-BUILT INFORMATION.
 SIGNED: [Signature] LICENSED INDUSTRIAL SURVEYOR
 DATE: 21/3/2016

- NOTES**
1. HEIGHTS ARE IN TERMS OF AUCKLAND DATUM 1986
 2. COORDINATES ARE IN TERMS OF NZGD2000 MEANT
 3. LOT BOUNDARIES ARE SUBJECT TO FINAL SURVEY
 4. SANITARY SEWER DRAINAGE RESTRICTIONS BASED ON AS-BUILT INFORMATION AND THE CURRENT EDITION OF PRACTICE FOR LAND DEVELOPMENT AND SUBDIVISION VERSION 1.1 (MAY 2015)
 5. ALL DIMENSIONS ARE BASED ON AUCKLAND COUNCIL STORMWATER CODE OF PRACTICE (NOVEMBER 2015)
 6. THIS PLAN IS BASED ON AS-BUILT SURFACE INFORMATION PROVIDED BY WOODS IN FEBRUARY 2016
 7. LOCATIONS AND LEVELS OF ALL PIPES AND RESTRICTIONS TO BE CONSIDERED PRIOR TO FOUNDATION DESIGN.

LEGEND

- CONTOURS (1.0m INTERVAL)
- SEWER LINE RESTRICTIONS
- AS-BUILT SANITARY SEWER
- AS-BUILT STORMWATER



KAREPIRO DEVELOPMENT STAGE 2B1

CCR PLANS - DRAINAGE RESTRICTION PLAN LOT 87

DRAWN BY: <u>BP</u>	ISSUED FOR CCR
CHECKED BY: <u>[Signature]</u>	DRAWN BY: <u>SL</u>
APPROVED BY: <u>[Signature]</u>	SUBMITTED BY: <u>WOODS</u>
JOB NUMBER: <u>60356</u>	SCALE: <u>1:150 (P.A3)</u>
REVISION: <u>26/02/16</u>	
DWG. NO. <u>60356-2B1-CCR-7019</u>	REV. <u>1</u>



REVISION DETAILS	NAME	DATE
1. ISSUED FOR CCR	BP	26/2/16

CERTIFICATION
 I, [Signature] LICENSED INDUSTRIAL SURVEYOR
 HEREBY CERTIFY THE ACCURACY OF THIS
 AS-BUILT INFORMATION.
 SIGNED: [Signature]
 LICENSED INDUSTRIAL SURVEYOR
 DATE: 21/5/2016

- NOTES**
1. HEIGHTS ARE IN TERMS OF AUCKLAND DATUM 1986
 2. COORDINATES ARE IN TERMS OF NZGD2000 LOCANT
 3. LOT BOUNDARIES ARE SUBJECT TO FINAL SURVEY
 4. SANITARY SEWER DRAINAGE RESTRICTIONS BASED ON AUCKLAND COUNCIL STORMWATER CODE OF PRACTICE FOR LAND DEVELOPMENT AND SUBDIVISION VERSION 18 MAY 2015
 5. SANITARY SEWER DRAINAGE RESTRICTIONS BASED ON AUCKLAND COUNCIL STORMWATER CODE OF PRACTICE VERSION 18 MAY 2015
 6. UNWARRANTED ZONE BASED OFF AS-BUILT SURFACE UNDERTAKEN BY WOODS IN FEBRUARY 2016
 7. ANY UNWARRANTED ZONE RESTRICTIONS SHOULD BE OBTAINED PRIOR TO PRODUCTION DESIGN.

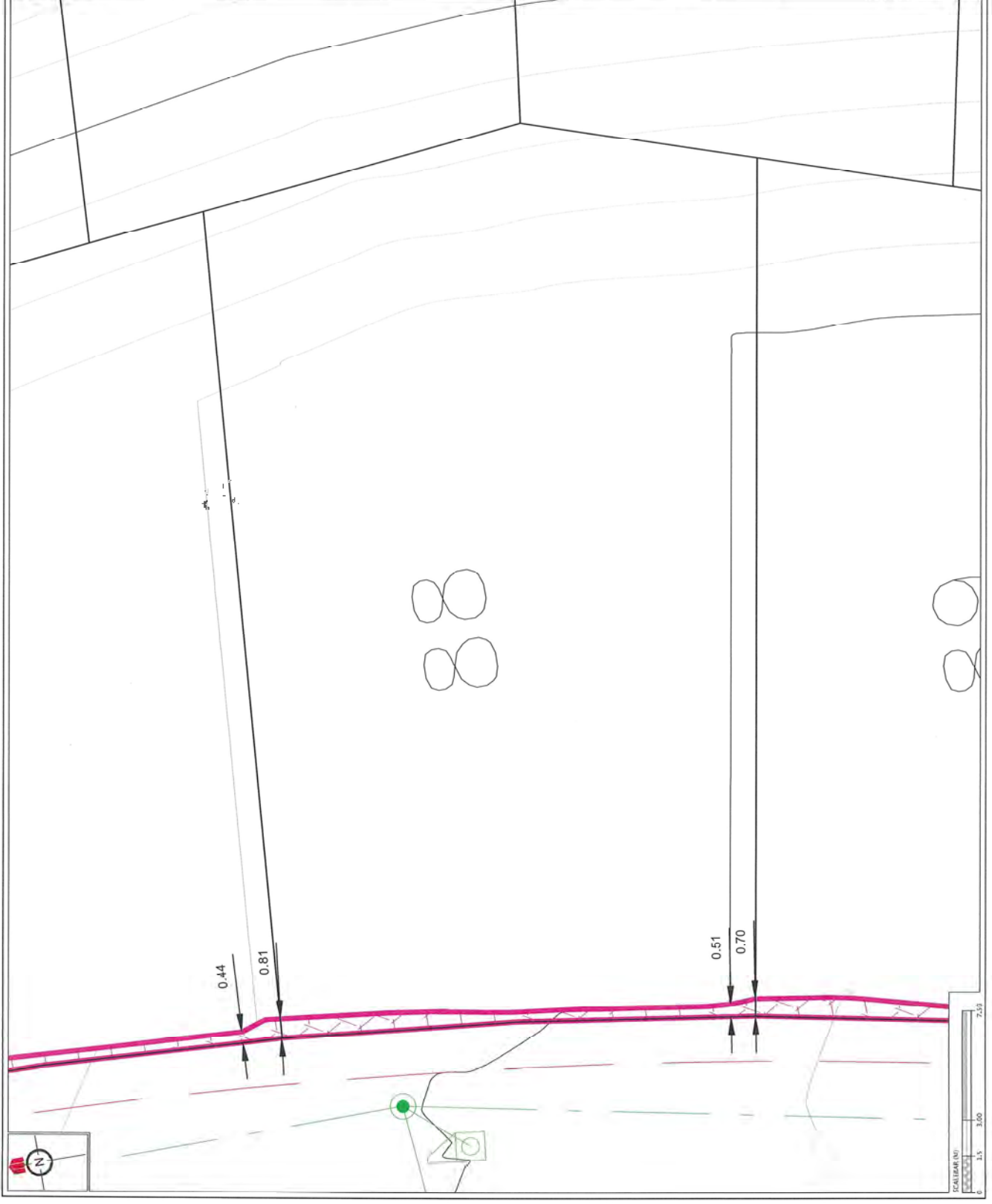
- LEGEND**
- CONTOURS (1.0m INTERVAL)
 - SANITARY SEWER RESTRICTIONS
 - AS-BUILT SANITARY SEWER
 - AS-BUILT STORMWATER



KAREPIRO DEVELOPMENT STAGE 2B1

CCR PLANS - DRAINAGE RESTRICTION PLAN LOT 88

DESIGNED BY	ISSUED FOR CCR
CHECKED BY	DRAWN BY
APPROVED BY	SUPPLIED BY
JOB NUMBER	SCALE
ISSUED	DATE
DWG. NO. 60356-2B1-CCR-702	
REV. 1	



REVISION DETAILS	NAME	DATE
1. ISSUED FOR CCR	EP	26/2/16

CERTIFICATION
 I, Wendy Woods, LICENSED COUNCIL SURVEYOR,
 HEREBY CERTIFY THE ACCURACY OF THIS
 AS-BUILT INFORMATION.
 SIGNED: [Signature]
 LICENSED COUNCIL SURVEYOR
 DATE: 2/3/2016

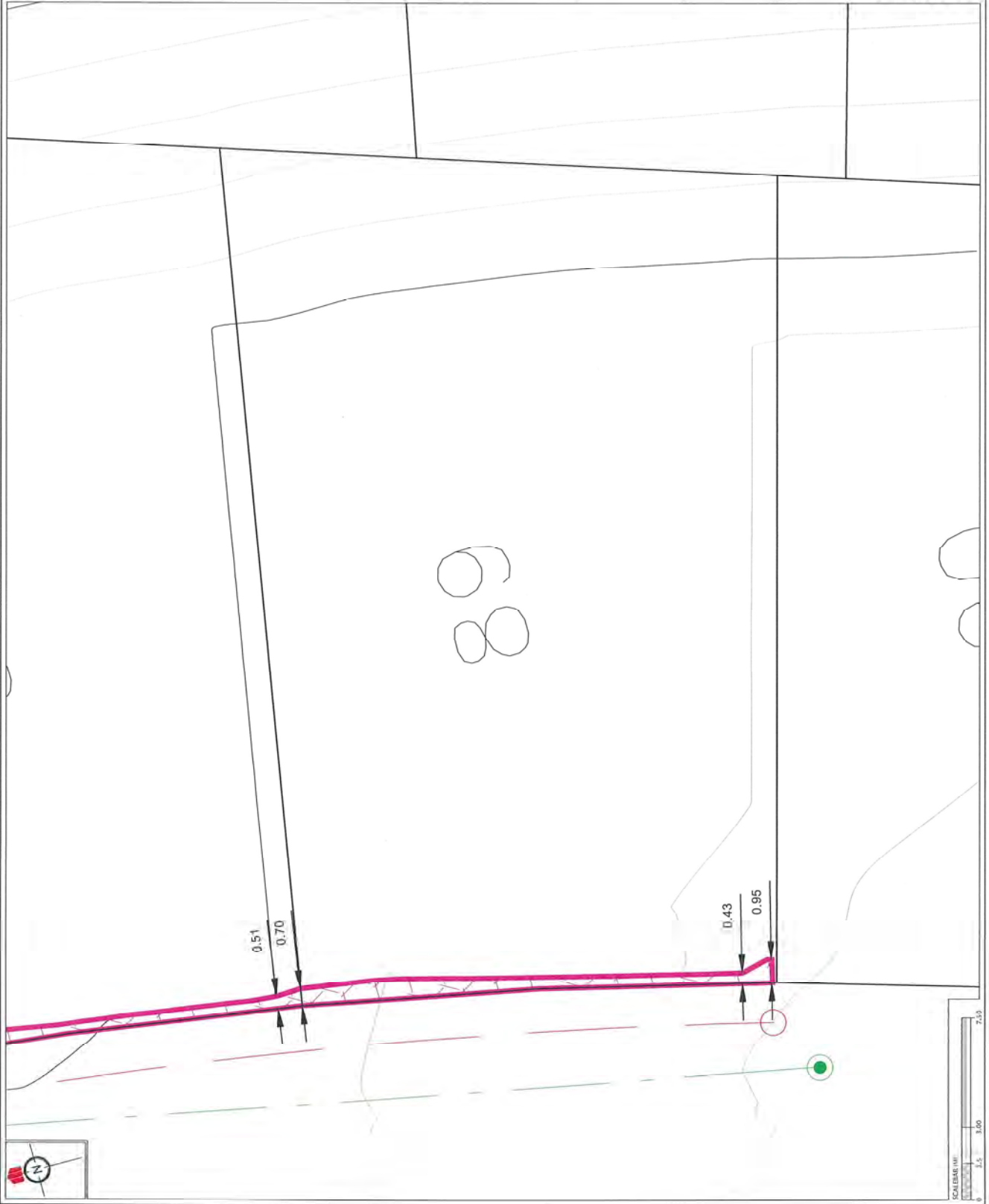
- NOTES**
1. POINTS ARE IN TERMS OF AUCKLAND DATUM 1948
 2. COORDINATES ARE IN TERMS OF NZGD2000 ADJUST
 3. ALL DIMENSIONS ARE SUBJECT TO FINAL SURVEY
 4. SANITARY SEWER DRAINAGE RESTRICTIONS BASED ON
 THE 2015 EDITION OF THE NEW ZEALAND WATER
 CODE OF PRACTICE FOR LAND DEVELOPMENT AND
 SURVEILLANCE (13 MAY 2015)
 5. THE PLAN IS BASED ON THE 2015 EDITION OF THE
 AUCKLAND COUNCIL STORMWATER CODE OF PRACTICE
 (NOVEMBER 2015)
 6. THE SURVEY WAS BASED OFF AN AS-BUILT SURFACE
 UNDERTAKEN BY WOODS IN FEBRUARY 2016
 7. LOCATION AND LEVELS OF ALL PIPES AND RESTRICTION
 DEVICES TO BE CONFIRMED PRIOR TO CONSTRUCTION
 DESIGN.



**KAREPIRO
 DEVELOPMENT
 STAGE 2B1**

**CCR PLANS - DRAINAGE
 RESTRICTION PLAN
 LOT 89**
 AUCKLAND COUNCIL

DESIGNED BY	ISSUED FOR CCR
CHECKED BY	DRAWN BY
APPROVED BY	SUPPLIED BY
JOB NUMBER	SCALE
ISSUED	DATE
DWG. NO.	REV.
60356-2B1-CCR-7021	1



REVISION DETAILS	NAME	DATE
1. ISSUED FOR CCR	BP	25/12/16

CERTIFICATION
 I, *[Signature]* LICENSED SURVEYOR,
 HEREBY CERTIFY THE ACCURACY OF THE
 AS-BUILT INFORMATION.
 SIGNED: LICENSED SURVEYOR
 DATE: 25/12/16

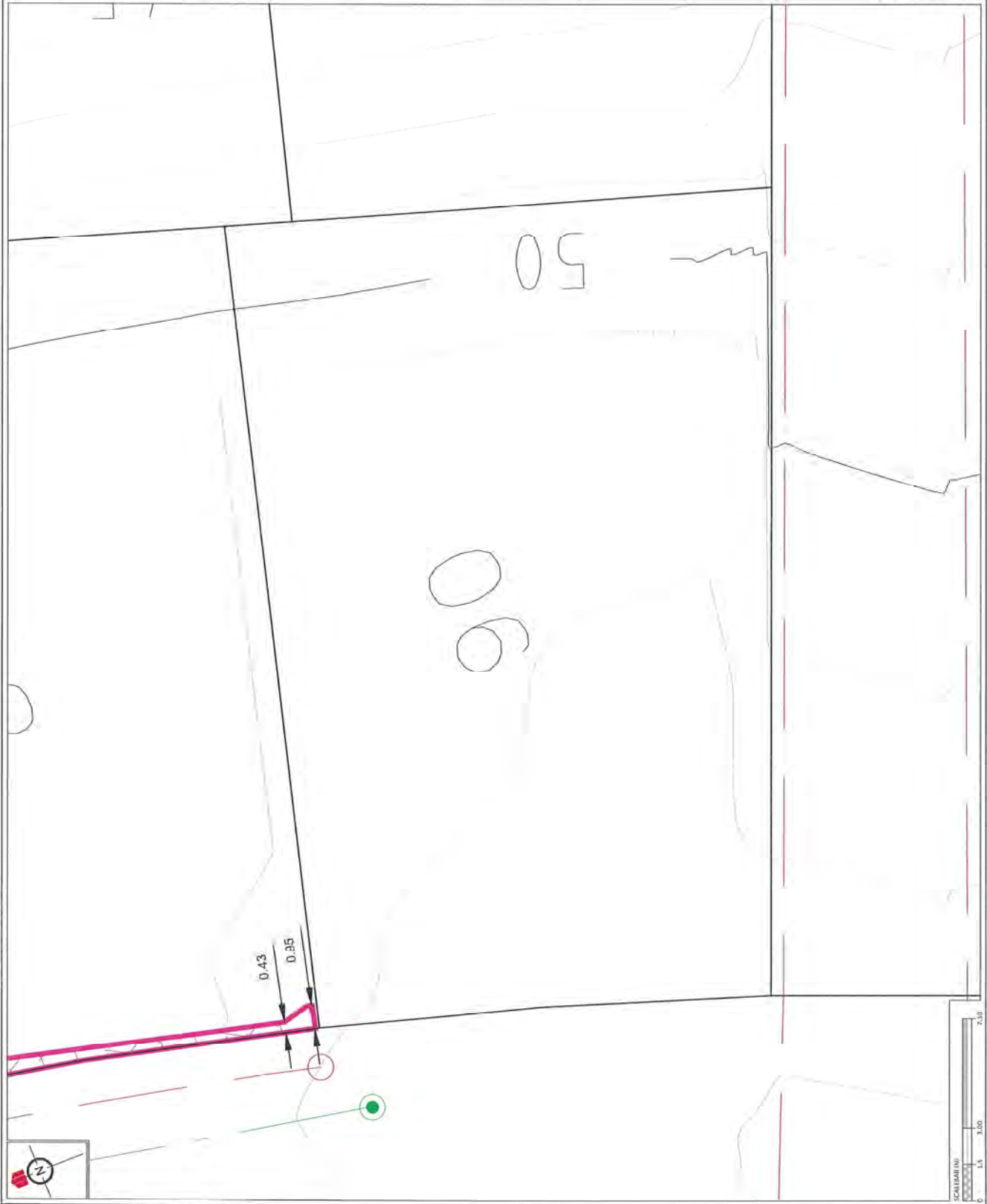
NOTES
 1. WORKS IN TERMS OF THIS PLAN (IN THE
 COORDINATE ARE IN TERMS OF AUCKLAND MOUNT
 EDITION CIRCUIT AS PER SUBJECT TO FINAL AS-BUILT
 SANITARY SEWER DRAINAGE RESTRICTIONS BASED ON
 WATERFIRE SERVICES LTD WATER AND WASTEWATER
 SUBDIVISION VERSION 1.1 (MAY 2015).
 2. STORMWATER TRAILLINE RESTRICTIONS BASED ON
 (NOVEMBER 2013).
 3. SHIELDING SURFACE BASED ON AS-BUILT SURFACE
 LOCATION AND LEVELS OF ALL PIPES AND RESTRICTION
 STANDS TO BE CONFIRMED PRIOR TO FOUNDATION
 DESIGN.



**KAREPIRO
 DEVELOPMENT
 STAGE 2B1**

**CCR PLANS - DRAINAGE
 RESTRICTION PLAN
 LOT 90**
 AUCKLAND COUNCIL

DESIGNED BY	ISSUED FOR CCR:
CHECKED BY	DRAWN BY
APPROVAL	DATE
DATE	SCALE
ISSUED	SCALE
DATE	SCALE



REVISION DETAILS	NAME	DATE
1. ISSUED FOR CCR	RP	26/12/16

CERTIFICATION
 I, Woods, LICENSED CADASTRAL SURVEYOR,
 HEREBY CERTIFY THE ACCURACY OF THE
 AS-BUILT INFORMATION.
 SIGNED: [Signature]
 LICENSED CADASTRAL SURVEYOR
 DATE: 21/12/16

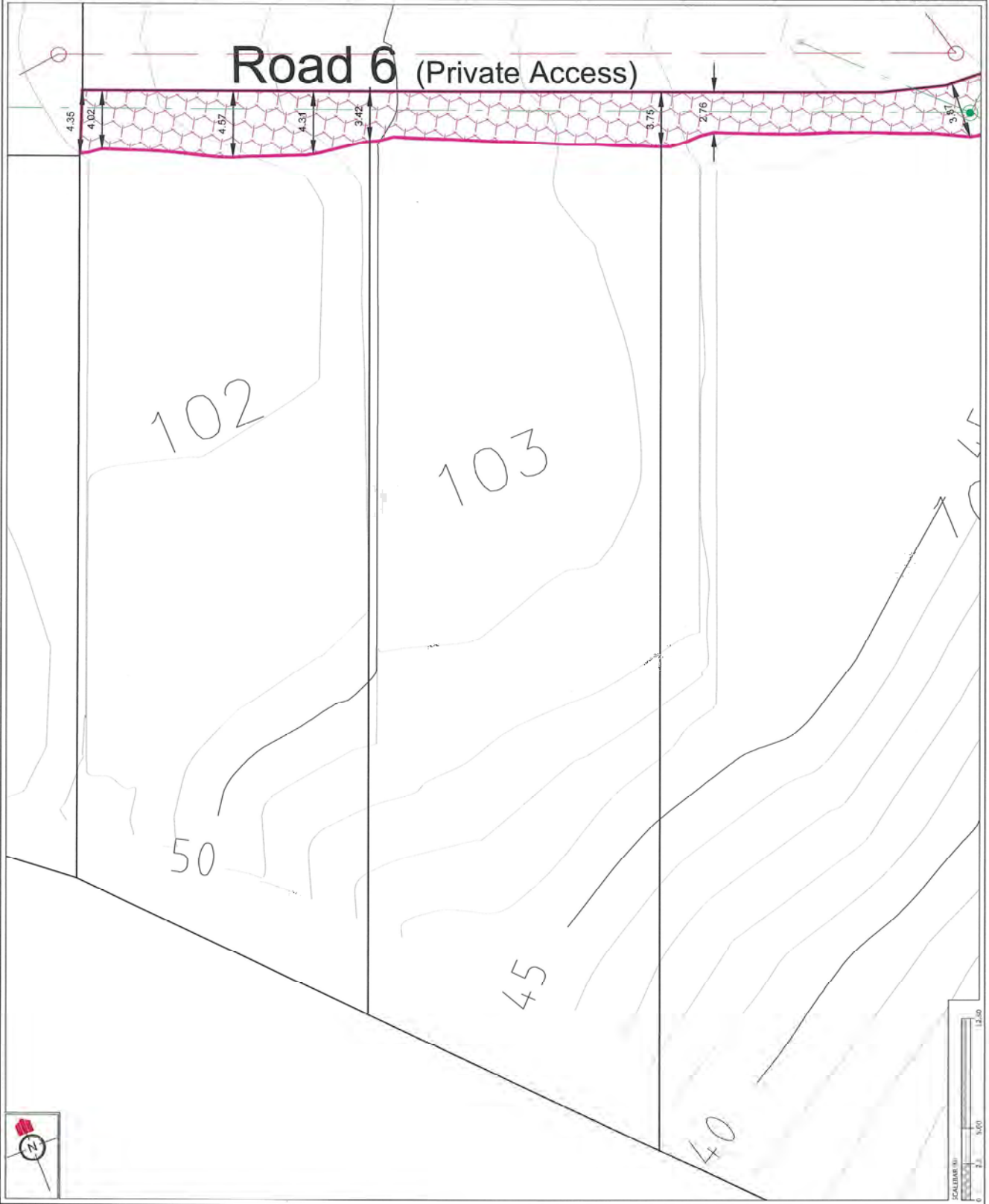
- NOTES**
1. NOTES ARE IN TERMS OF AUCKLAND COUNCIL LRS
 2. COORDINATES ARE IN TERMS OF NZGD2000 MOUNT EDITHDALE
 3. SANITARY SEWER DRAINAGE RESTRICTIONS BASED ON WATERWISE SERVICES LTD WATER AND WASTEWATER SUBDIVISION VERSION 1.5 (MAY 2015).
 4. SANITARY SEWER DRAINAGE RESTRICTIONS BASED ON AUCKLAND COUNCIL STORMWATER CODE OF PRACTICE (NOVEMBER 2015).
 5. ALL LOTS SET BACK 1.5 METRES FROM THE SURFACE UNDEVELOPED BOUNDARY OF LOT 103.
 6. LOCATION AND LEVELS OF ALL RIVERS AND RESTRICTION DESIGN TO BE CONFIRMED PRIOR TO FOUNDATION DESIGN.



KAREPIRO DEVELOPMENT STAGE 2Bi

CCR PLANS - DRAINAGE RESTRICTION PLAN LOT 103
 AUCKLAND COUNCIL

ISSUED FOR CCR	ISSUED FOR CCR
DRAWN BY	SL
APPROVED BY	WOODS
PLOT NUMBER	90335
SCALE	1:250 (B A3)
DATE	26/12/16
DWG. NO.	60356-2Bi-CCR-7024
REV.	1



REVISIONS	DATE
1. ISSUED FOR CCR	26/7/16

CERTIFICATION:
 I, [Signature], LICENSED CADASTRAL SURVEYOR,
 HEREBY CERTIFY THE ACCURACY OF THE
 AS-BUILT INFORMATION.
 SIGNED: [Signature]
 LICENSED CADASTRAL SURVEYOR
 DATE: 21/7/2016

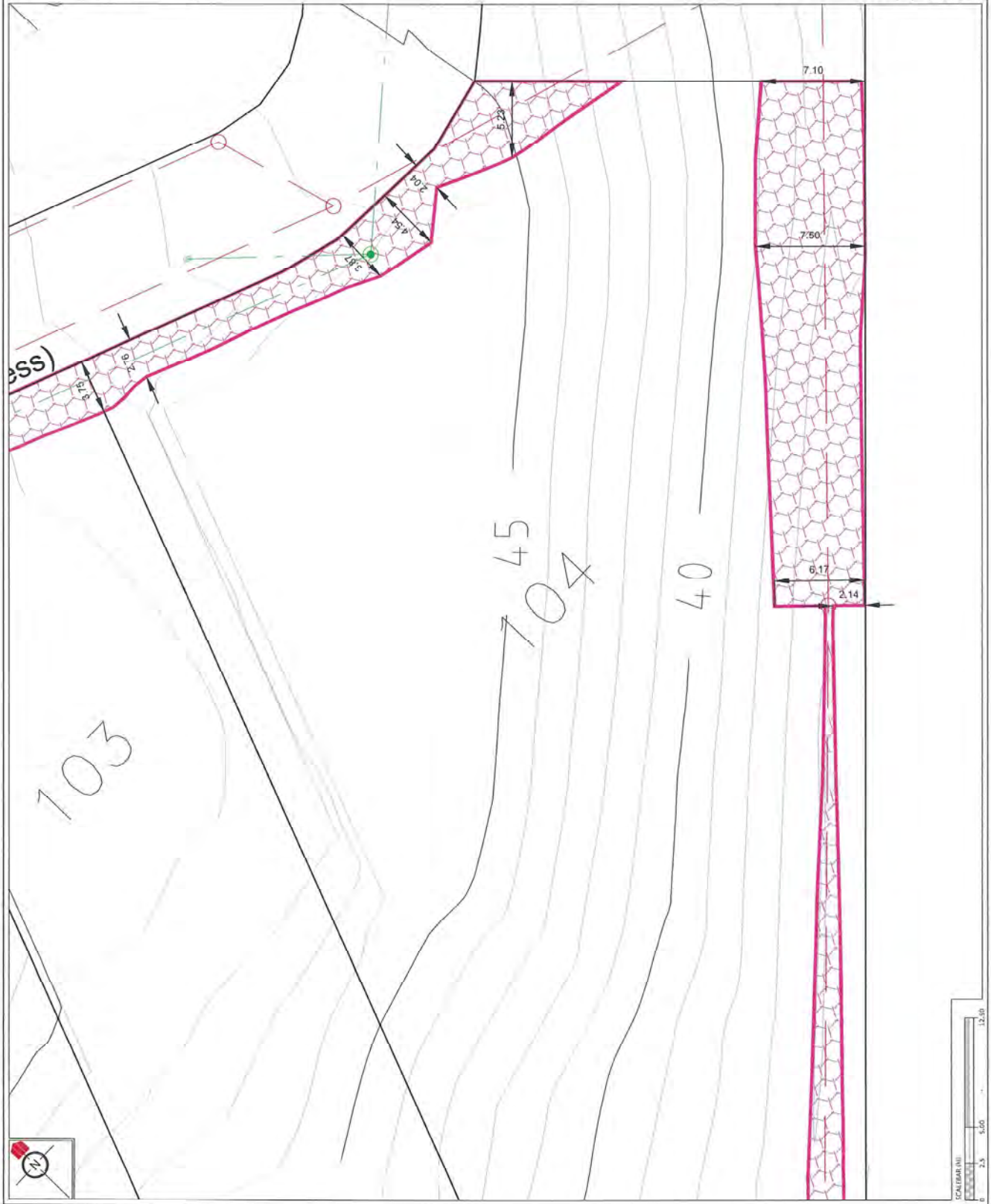
- NOTES**
- HEIGHTS ARE IN TERMS OF AUSTRALIAN DATUM (1984)
 - COORDINATES ARE IN TERMS OF AG2000/00 POINT
 - ALL DIMENSIONS ARE SUBJECT TO FINAL SURVEY
 - SAWYER SEWER DRAINAGE RESTRICTIONS BASED ON SURVEY DATA AND AS-BUILT INFORMATION FOR CODE OF PRACTICE FOR LAND DEVELOPMENT AND SUBDIVISION VERSION 1.5 (MAY 2010)
 - AS-BUILT INFORMATION WAS BASED ON AUCKLAND COUNCIL STORMWATER CODE OF PRACTICE (NOVEMBER 2013)
 - THESE PLANS WERE MADE OFF AS-BUILT SURFACE UNDERSTREETS BY WOODS IN FEBRUARY 2016
 - LOCATION AND LEVELS OF ALL PIPES AND RESTRICTIONS TO BE SHOWN PRIOR TO CONSTRUCTION DESIGN.



KAREPIRO DEVELOPMENT STAGE 2B1

GCR PLANS - DRAINAGE RESTRICTION PLAN LOT 104
 AUCKLAND COUNCIL

DESIGNED: <u>[Signature]</u>	ISSUED FOR CCR
CHECKED: <u>[Signature]</u>	DRAWN: SL
APPROVED: <u>[Signature]</u>	SUBMITTED: WOODS
GCR NUMBER: 60356	SCALE: 1:250 (P. A3)
ISSUED: 26/7/16	
DWG. NO.: 60356-2B1-CR-702	REV: 1



REVISIONS/ISSUES	NAME	DATE
1. ISSUE FOR CCR	MP	25/2/16

CERTIFICATION:
 I, David Woods, LICENSED CANTONMENT SURVEYOR
 HEREBY CERTIFY THE ACCURACY OF THIS
 AS-BUILT INFORMATION.
 SIGNED: [Signature]
 LICENSED CANTONMENT SURVEYOR
 DATE: 25/2/2016

- NOTES**
- HEIGHTS ARE IN TERMS OF AUCKLAND DATUM 1984
 - COORDINATES ARE IN TERMS OF 10202000 NORTH
 - LOT BOUNDARIES ARE SUBJECT TO FINAL SURVEY.
 - MINIARY SEWER DRAINAGE RESTRICTIONS BASED ON CODE OF PRACTICE FOR LAND DEVELOPMENT AND SUBDIVISION VERSION 1.1 (MAY 2013)
 - MINIARY STORMWATER DRAINAGE RESTRICTIONS BASED ON AUCKLAND COUNCIL STORMWATER CODE OF PRACTICE (MAY 2013)
 - DOWN SLOPES BASED OFF AS-BUILT SURFACE
 - UNOBTAINED BY WOODS IN FEBRUARY 2016
 - ALL DRAINAGE RESTRICTIONS TO BE CONFIRMED PRIOR TO FOUNDATION DESIGN

- LEGEND**
- CONTOURS (1.0m INTERVAL)
 - SEWER LINK RESTRICTIONS
 - AS-BUILT SANITARY SEWER
 - AS-BUILT STORM WATER



**KAREPIRO
 DEVELOPMENT
 STAGE 2B1**

**CCR PLANS - DRAINAGE
 RESTRICTION PLAN
 LOT 105**

AUCKLAND COUNCIL

DESIGNED: MP	ISSUED FOR CCR
CHECKED: [Signature]	DRAWN: SL
APPROVED: [Signature]	SURVEYED: WOODS
DRAWN: 60356	SCALE: 1:150 @ A3
ISSUED: 25/2/16	
DOC NO: 60356-2B1-CCR-7026	REV: 1



REVISION DETAILS	NAME	DATE
1. ISSUED FOR CCR	BP	30/12/16

CERTIFICATION
 I, [Signature], LICENSED QUANTAL SURVEYOR,
 HEREBY CERTIFY THE ACCURACY OF THE
 AS-BUILT INFORMATION.
 SIGNED: [Signature]
 LICENSED QUANTAL SURVEYOR:
 DATE: 30/12/16

- NOTES**
1. REGIONS IN TERMS OF AUCKLAND DISTRICT COUNCIL COORDINATES ARE IN TERMS OF AUCKLAND POINT GRID.
 2. COORDINATES ARE SUBJECT TO FINAL SURVEY.
 3. SANITARY SEWER DRAINAGE RESTRICTIONS BASED ON WATERSHED SERVICES TO WATERS AND WASTEWATER DIVISION VERSION 15 (MAY 2015).
 4. AUCKLAND DISTRICT COUNCIL STORMWATER CODE OF PRACTICE (NOVEMBER 2015).
 5. AUCKLAND DISTRICT COUNCIL STORMWATER CODE OF PRACTICE (NOVEMBER 2015).
 6. LOCATIONS AND LEVELS OF ALL RIVES AND RESTRICTION BEING TO BE CONFIRMED PRIOR TO FOUNDATION BEING.

LEGEND

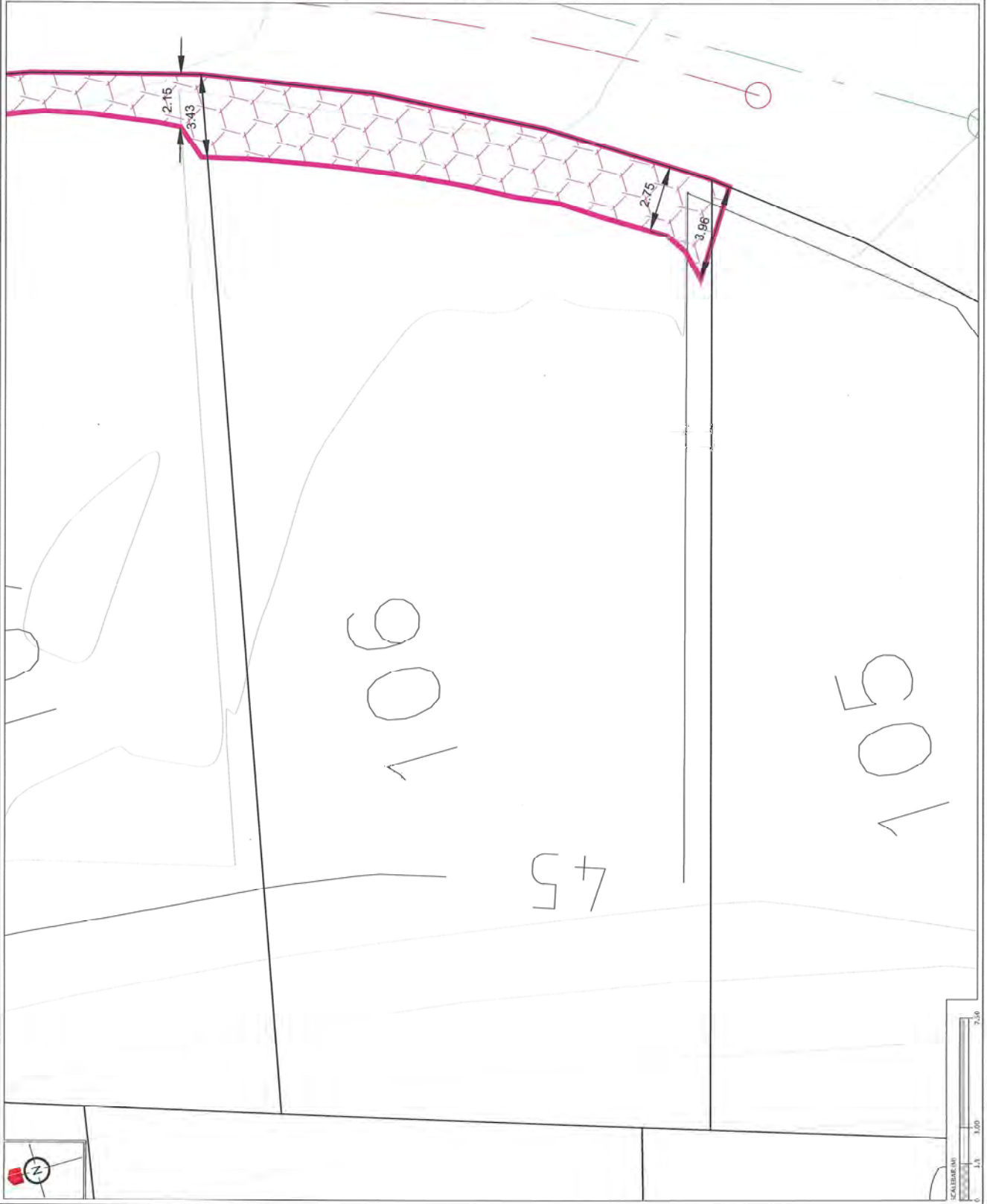
- CONTIGUOUS (1 ON INTERVAL)
- SERVICE LINE RESTRICTIONS
- AS-BUILT SANITARY SEWER
- AS-BUILT STORMWATER



KAREPIRO DEVELOPMENT STAGE 2B:

CCR PLANS - DRAINAGE RESTRICTION PLAN LOT 106

DESIGNED BY	ISSUED FOR CCR
CHECKED BY	DRAWN BY
APPROVED BY	SUBMITTED BY
CCP NUMBER	SCALE
DATE	
DWG. NO.	REV.
60356-2B-CR-7027	1



REVISION DETAILS	NAME	DATE
1. ISSUED FOR CCR	BP	26/2/16

CERTIFICATION
 I, [Signature] LICENSED INDUSTRIAL SURVEYOR
 HEREBY CERTIFY THE ACCURACY OF THE
 AS-BUILT INFORMATION.
 SIGNED: _____
 LICENSED INDUSTRIAL SURVEYOR
 DATE: 2/3/2016

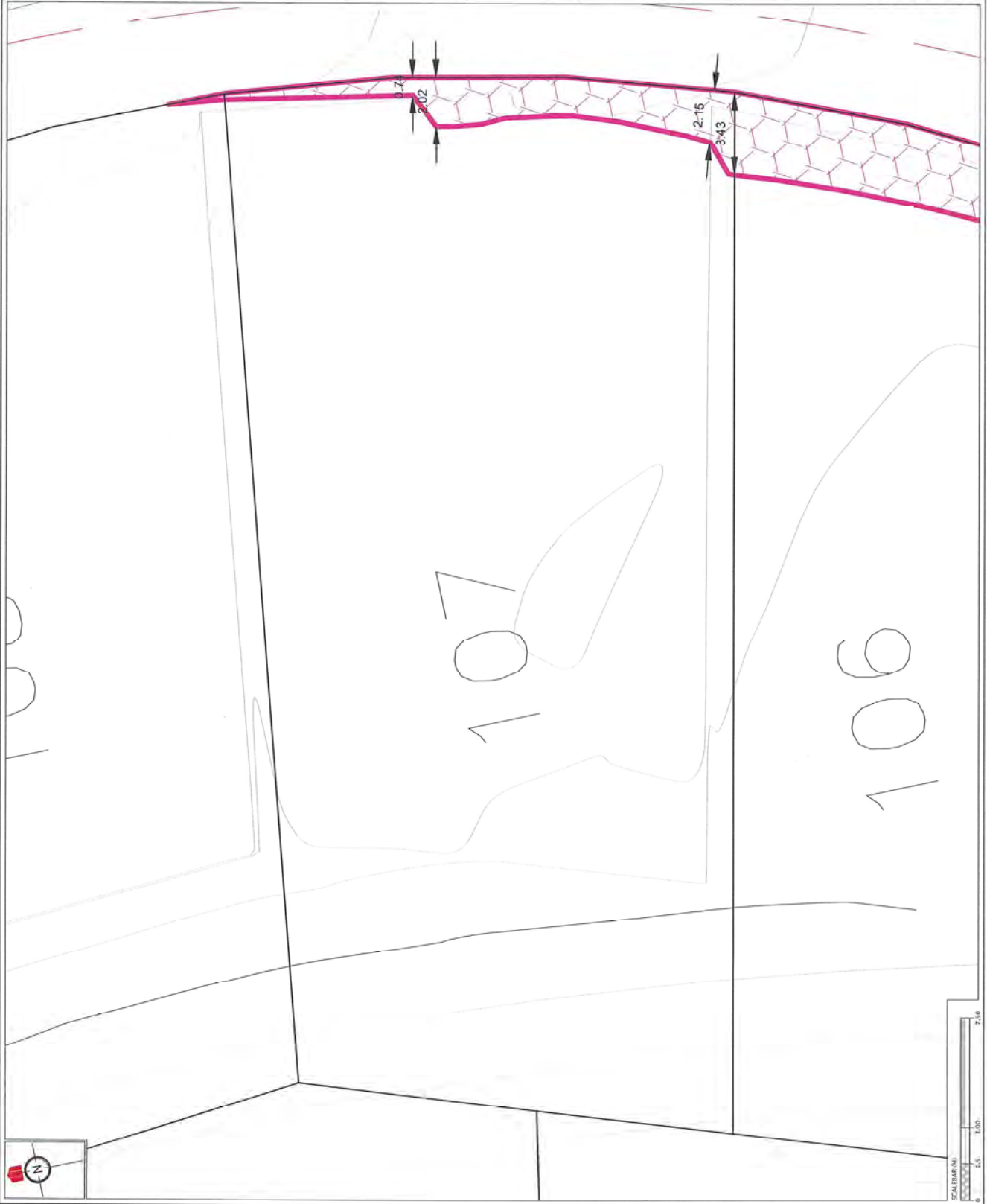
- NOTES**
1. NOTES ARE IN TERMS OF ALL AS BUILT AND COORDINATES ARE IN TERMS OF NZGD2009 MOAT EGER CIRCUIT
 2. SANITARY SEWER DRAINAGE RESTRICTIONS BASED ON WYBICARE SERVICES TO WATER AND WASTEWATER SUBDIVISION VERSION 13 (MAY 2013) PERMIT AND (NOVEMBER 2013)
 3. STORMWATER DRAINAGE RESTRICTIONS BASED ON WYBICARE SERVICES TO WATER AND WASTEWATER SUBDIVISION VERSION 13 (MAY 2013) PERMIT AND (NOVEMBER 2013)
 4. THE LOCATION AND LEVELS OF ALL PIPES AND RESTRICTIONS TO BE CONFIRMED PRIOR TO FOUNDATION DESIGN.



KAREPIRO DEVELOPMENT STAGE 2B1

GCR PLANS - DRAINAGE RESTRICTION PLAN LOT 107
 AUCKLAND COUNCIL

DESIGNED BY	ISSUED FOR CCR
CHECKED BY	DRAWN BY
APPROVED BY	STAMPED BY
DATE	SCALE
1:150 @ A3	
DWG. NO. 60356-2B1-CCR-7028	
REV. 1	





REVISION DETAILS	NAME	DATE
1. ISSUED FOR CDR	EP	26/2/16

CERTIFICATION
 I, David Woods, LICENSED CADASTRAL SURVEYOR,
 HEREBY CERTIFY THE ACCURACY OF THIS
 AS-BUILT INFORMATION.
 SIGNED: [Signature]
 LICENSED CADASTRAL SURVEYOR
 DATE: 2/3/2016

- NOTES**
1. HEIGHTS ARE IN TERMS OF AUCKLAND DATUM (M)
 2. COORDINATES ARE IN TERMS OF NZGD2000 (M)
 3. LOT BOUNDARIES ARE SUBJECT TO FINAL SURVEY
 4. SANITARY SEWER DRAINAGE RESTRICTIONS BASED ON
 THE 2015 AUCKLAND COUNCIL STORMWATER
 CODE OF PRACTICE (DRAINAGE DEVELOPMENT AND
 SURVEILLANCE) VERSION 13 (MAY 2015)
 5. AUCKLAND COUNCIL STORMWATER CODE OF PRACTICE
 (NOVEMBER 2015)
 6. UNBUILT AREAS BASED OFF AS-BUILT SURFACE
 UNBUILT AREAS BY WOODS IN FEBRUARY 2016
 7. LOCATION AND LEVELS OF ALL PIPES AND RESTRICTION
 TO BE CONFIRMED PRIOR TO FOUNDATION
 DESIGN.

LEGEND

	CONTOURS (1.0m INTERVAL)
	SERVICE LINE RESTRICTION
	AS-BUILT SANITARY SEWER
	AS-BUILT STORMWATER



**KAREPIRO
 DEVELOPMENT
 STAGE 2Bj**

**CCR PLANS - DRAINAGE
 RESTRICTION PLAN
 LOT 108**
 AUCKLAND COUNCIL

DESIGNED BY	ISSUED FOR CDR
CHECKED BY	DRAWN BY
APPROVED BY	SUPOVED BY
JOB NUMBER	SCALE
ISSUED	DATE
DWG. NO.	REV.
60356-2Bj-CCR-7029	1

REVISION DETAILS	NAME	DATE
1. ISSUED FOR CCR	RP	26/12/16

CERTIFICATION
 I, *W. J. Woods*, LICENSED INDUSTRIAL SURVEYOR, HEREBY CERTIFY THE ACCURACY OF THE ABOVE INFORMATION.
 SIGNED: *W. J. Woods*
 LICENSED INDUSTRIAL SURVEYOR
 DATE: *21/12/16*

NOTES
 1. THESE ARE IN TERMS OF WHICH THE CCR PLANS ARE IN TERMS OF 4000000 MUMIT ESD/CRUCIT
 2. SANITARY SEWERS ARE SUBJECT TO RAIN SURVEY
 3. SANITARY SEWERS DRAINAGE RESTRICTIONS BASED ON WATERBARE SERVICES LTD WATER AND WASTEWATER SUBDIVISION VERSION 1.1 (MAY 2015)
 4. ALLOW WATER DRAINAGE RESTRICTIONS BASED ON (NOVEMBER 2015)
 5. THE LOCATION OF ALL PIPES AND RESTRICTIONS TO BE CONFIRMED PRIOR TO FOUNDATION DESIGN.



KAREPIRO DEVELOPMENT STAGE 2B1

CCR PLANS - DRAINAGE RESTRICTION PLAN LOT 109
 AUCKLAND COUNCIL

DESIGNED BY	ISSUED FOR CCR
CHECKED BY	DRAWN BY
APPROVED BY	SUBMITTED BY
DRAWING NUMBER	SCALE
ISSUED DATE	SCALE
DWG. NO.	REV.



REVISION DETAILS	NAME	DATE
1. ISSUED FOR CCR	JP	26/2/16

CERTIFICATION
 I, Nick Cusack Licensed Cadastral Surveyor
 HEREBY CERTIFY THE ACCURACY OF THIS
 AS-BUILT INFORMATION.
 SIGNED: Nick Cusack
 LICENSED CADASTRAL SURVEYOR
 DATE: 21/2/2016

- NOTES**
1. HEIGHTS ARE IN TERMS OF AUCLAND DATUM (M)
 2. COORDINATES ARE IN TERMS OF NZGD2000 (MOUNT
 3. LOT BOUNDARIES ARE SUBJECT TO FINAL SURVEY.
 4. SANITARY SEWER DRAINAGE RESTRICTIONS SHOWN ON THIS PLAN ARE BASED ON THE CURRENT CODE OF PRACTICE FOR LAND DEVELOPMENT AND SUBDIVISION VERSION 1.5 (MAY 2010).
 5. AUCLAND COUNCIL STORMWATER CODE OF PRACTICE (NOVEMBER 2011).
 6. THIS PLAN IS BASED ON AS-BUILT SURFACE INFORMATION PROVIDED BY WOODS IN FEBRUARY 2016.
 7. LOCATION AND LEVELS OF ALL LINES AND RESTRICTIONS TO BE CONFIRMED PRIOR TO CONSTRUCTION DESIGN.



KAREPIRO DEVELOPMENT STAGE 2B

CCR PLANS - DRAINAGE RESTRICTION PLAN LOT 110
 AUCKLAND COUNCIL

DRAWN: JP	ISSUED FOR CCR:
CHECKED: JP	DRAWN: SL
APPROVED: [Signature]	SUBMITTED: WOODS
CCP NUMBER: 60356	SCALE: 1:150 @ A3
DATE: 26/2/16	
DWG. NO.: 60356-2B1-CCR-703	REV: 1



REVISION DETAILS		NAME	DATE
1.	ISSUED FOR GCR	BF	26/2/16

CERTIFICATION
 I, David Woodhouse, LICENSED INDUSTRIAL SURVEYOR,
 AS-BUILT INFORMATION.
 SIGNED: LICENSED INDUSTRIAL SURVEYOR
 DATE: 26/2/16

NOTES

- HEIGHTS ARE IN TERMS OF AUCLAND DATUM (1984)
- DETERMINED BY MEASUREMENTS TO FINISHED LEVELS
- LOT BOUNDARIES ARE SUBJECT TO FINAL SURVEY
- SURFACE UNDERSTAKEN BY WOODS IN FEBRUARY 2016
- ALL CONSTRUCTION SHALL BE CONFIRMED PRIOR TO FOUNDATION EXCAVATION.

LEGEND

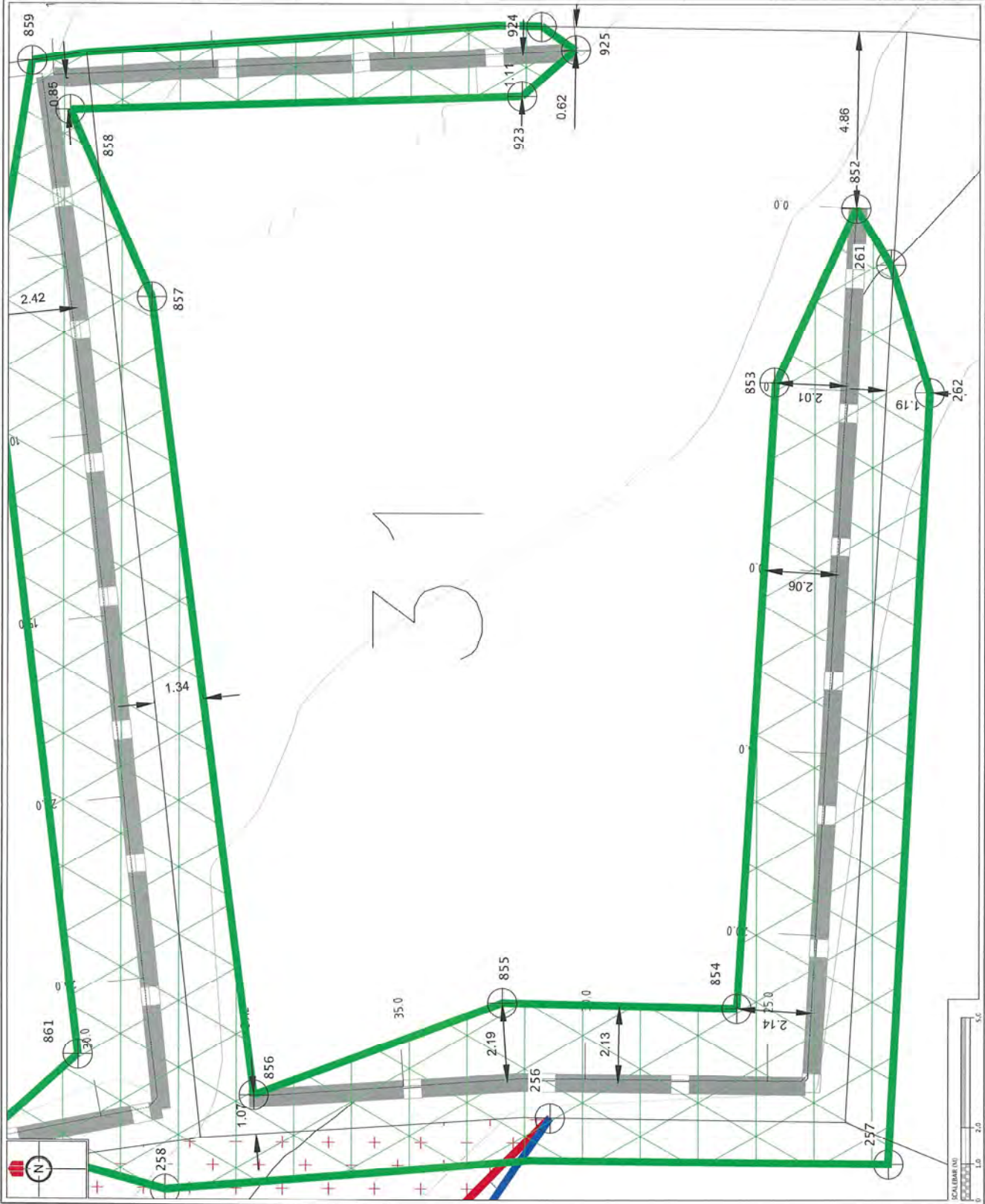
- CONTIGUOUS (1.0m INTERVAL)
- SPECIFIC DESIGN ZONE (RETAINING)
- NO BUILD ZONE
- LEADING EDGE FILL ZONE
- SPECIFIC DESIGN ZONE (SLOPE)
- RUSH COVERMENT (NO BUILD ZONE)
- BUILDING HEIGHT RESTRICTIONS ZONE
- RETAINING WALL



**KAREIRO
DEVELOPMENT
STAGE 2B**

**GCR PLANS - BUILDING
RESTRICTION PLAN
LOT 31**

FORWARDED BY	ISSUED FOR GCR
CHECKED: [Signature]	DRAWN: SL
APPROVED: [Signature]	SURVEYED: WOODS
DSE NUMBER: 60356	SCALE: 1:100 (IF A3)
ISSUED: 26/2/16	REV. NO. 1



REVISION DETAILS	NAME	DATE
1. ISSUED FOR CCP	BF	26/2/16

CERTIFICATION
 I, **WILLIAM WOODS**, LICENSED INDUSTRIAL SURVEYOR,
 HEREBY CERTIFY THAT EACH COPY OF THIS
 AS-BUILT INFORMATION,
 SIGNED: LICENSED INDUSTRIAL SURVEYOR: *W.W.*
 DATE: 26/2/16

- NOTES**
1. THESE AS-BUILT INFORMATION HAS BEEN OBTAINED FROM THE COORDINATE DATA IN TERMS OF HORIZONTAL POINTS.
 2. THESE AS-BUILT INFORMATION HAS BEEN OBTAINED FROM THE COORDINATE DATA IN TERMS OF HORIZONTAL POINTS.
 3. THESE AS-BUILT INFORMATION HAS BEEN OBTAINED FROM THE COORDINATE DATA IN TERMS OF HORIZONTAL POINTS.
 4. THESE AS-BUILT INFORMATION HAS BEEN OBTAINED FROM THE COORDINATE DATA IN TERMS OF HORIZONTAL POINTS.
 5. THESE AS-BUILT INFORMATION HAS BEEN OBTAINED FROM THE COORDINATE DATA IN TERMS OF HORIZONTAL POINTS.
 6. THESE AS-BUILT INFORMATION HAS BEEN OBTAINED FROM THE COORDINATE DATA IN TERMS OF HORIZONTAL POINTS.

LEGEND

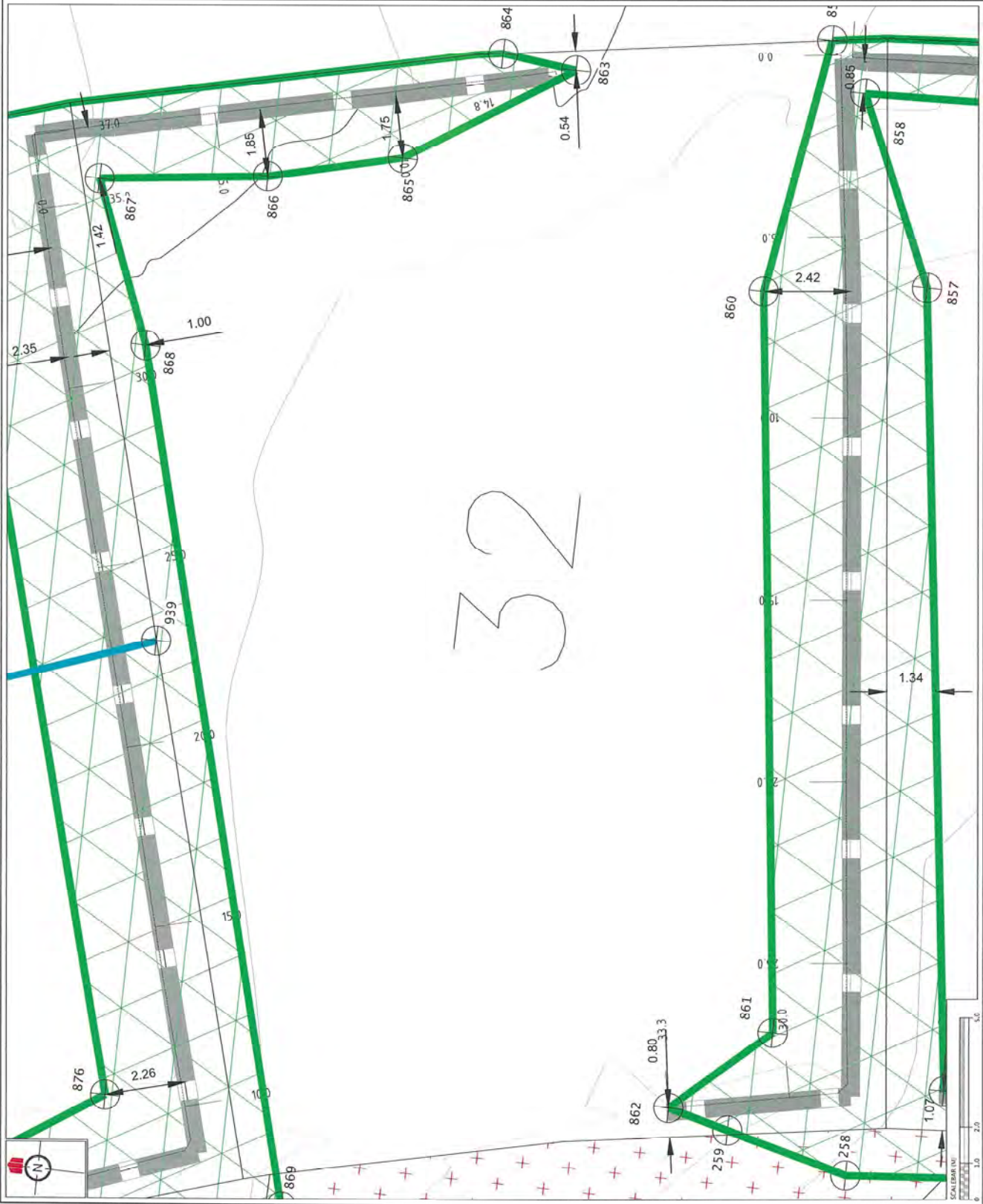
	CONTOURS (1 M INTERVAL)
	DEVELOPMENT RESTRICTIONS (R1/R2/R3)
	NO BUILD ZONE
	LOADING DOCK / PILE ZONE
	VEHICLE QUEUING ZONE (SLOW)
	BIKEWAY / COVERMENT (NO BUILD ZONE)
	BUILDING HEIGHT RESTRICTIONS ZONE
	RETAINING WALL



KAREPIRO DEVELOPMENT STAGE 2B1

GCR PLANS - BUILDING RESTRICTION PLAN LOT 32
 AUCKLAND COUNCIL

DESIGNED BY	ISSUED FOR CCP
DRAWN BY	SCALE
APPROVED BY	SCALE
JOB NUMBER	SCALE
ISSUED	SCALE
DWG. NO.	SCALE



REVISION DETAILS		NAME	DATE
1. ISSUED FOR GCR		BP	26/12/16

CERTIFICATION

REGISTERED PROFESSIONAL ENGINEER
 REGISTERED PROFESSIONAL SURVEYOR
 REGISTERED LAND USE PLANNING OFFICIAL
 REGISTERED LAND RIGHTS AND EASEMENTS OFFICIAL

NUMBER: LIC81824491
 DATE: 21/12/16

- NOTES**
- HEIGHTS ARE IN TERMS OF AUSTRALIAN DATUM (M)
 - EDGE CURBUTY ARE IN TERMS OF INGRESS/EGRESS
 - ALL DIMENSIONS ARE IN METERS AND TO BE ADJUSTED TO FINISH SURFACE UNDER LAYERS TO BE CONFINED PRIOR TO FOUNDATION DEPOSIT
 - ALL DIMENSIONS ARE TO FACE UNLESS OTHERWISE SPECIFIED
 - ALL DIMENSIONS ARE TO FACE UNLESS OTHERWISE SPECIFIED
 - ALL DIMENSIONS ARE TO FACE UNLESS OTHERWISE SPECIFIED

LEGEND

[Green line]	CONTIGUOUS (1.0M INTERVAL)
[Red line]	SPECIFIC DESIGN ZONE (RETAINING)
[Blue line]	NO BUILD ZONE
[Hatched area]	LOADING EDGE WALK ZONE
[Yellow line]	SPECIFIC DESIGN ZONE (SLOPE)
[Green area]	BUSH COVERAGE (NO BUILD ZONE)
[Blue area]	BUILDING HEIGHT RESTRICTIONS ZONE
[Dotted area]	RETAINING WALL

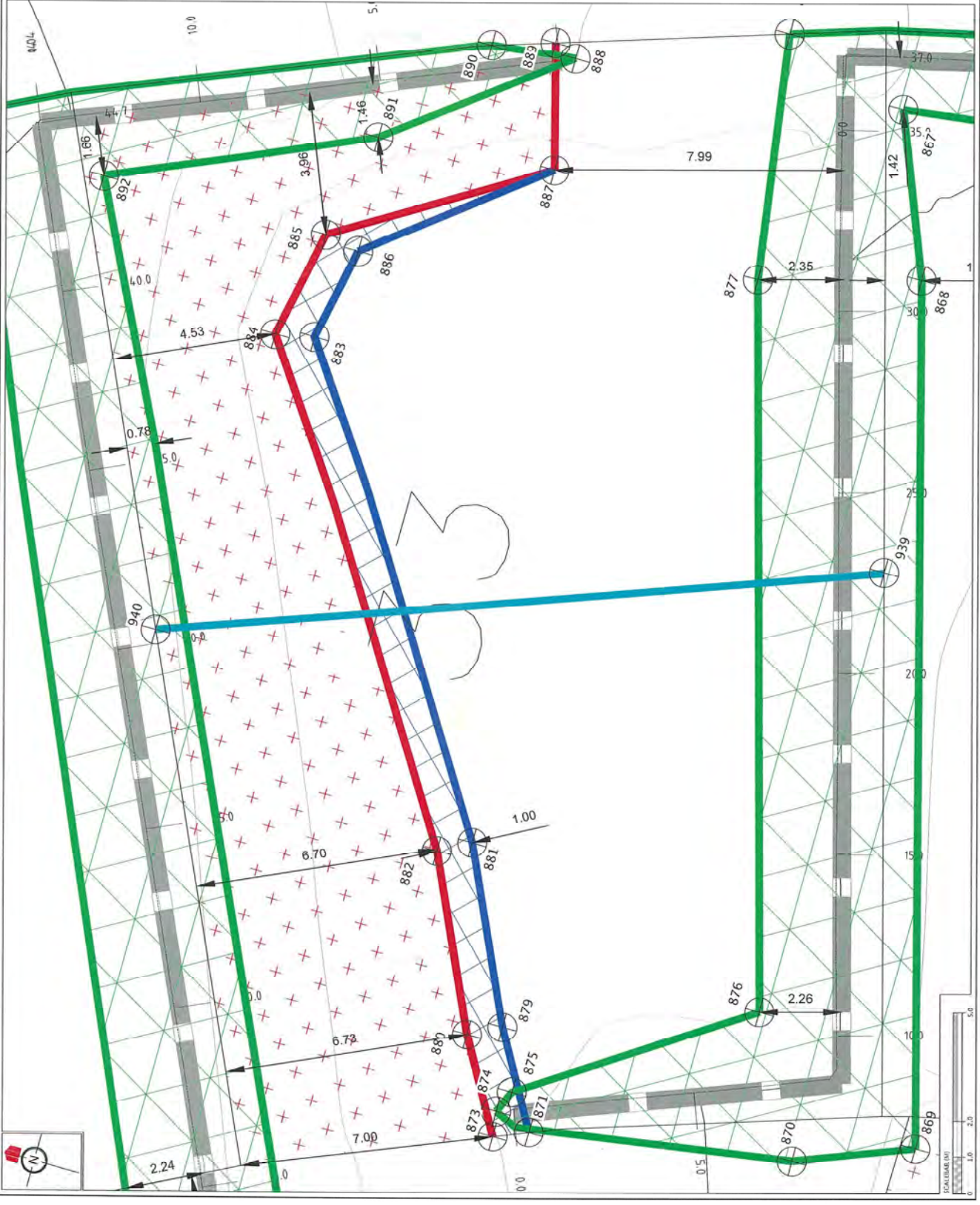


KAREPIRO DEVELOPMENT STAGE 2B1

GCR PLANS - BUILDING RESTRICTION PLAN LOT 33

AUCKLAND COUNCIL

DRAWN BY	ISSUED FOR GCR
CHECKED BY	DRAWN BY
APPROVED BY	SUBMITTED BY
DRAWING NUMBER	SCALE
ISSUED	BY
DWG. NO.	REV.
60356-2B1-CR-8002	1



REVISION DETAILS	DATE
1. ISSUED FOR GCR	26/2/16

CERTIFICATION
 I, **WILLIAM WOODS**, LICENSED PROFESSIONAL SURVEYOR,
 HEREBY CERTIFY THE ACCURACY OF THIS
 AS-BUILT INFORMATION.
 SIGNED: *William Woods*
 LICENSED PROFESSIONAL SURVEYOR
 DATE: 2/3/2016

NOTES
 1. HEIGHTS ARE IN METERS OF ANCHORS PLAIN IN THE
 COORDINATES ARE IN TERMS OF NZGD2000/ACMUT
 2. EARTH CIRCUITS ARE SUBJECT TO FINAL SURVEY
 3. BUILDING RESTRICTION ZONES BASED OFF AS-BUILT
 SURFACE UNDERTAKEN BY WOODS IN FEBRUARY 2016.
 4. PROPERTY TO BE COMPRISED
 5. PROPERTY FOUNDATION DESIGN

LEGEND

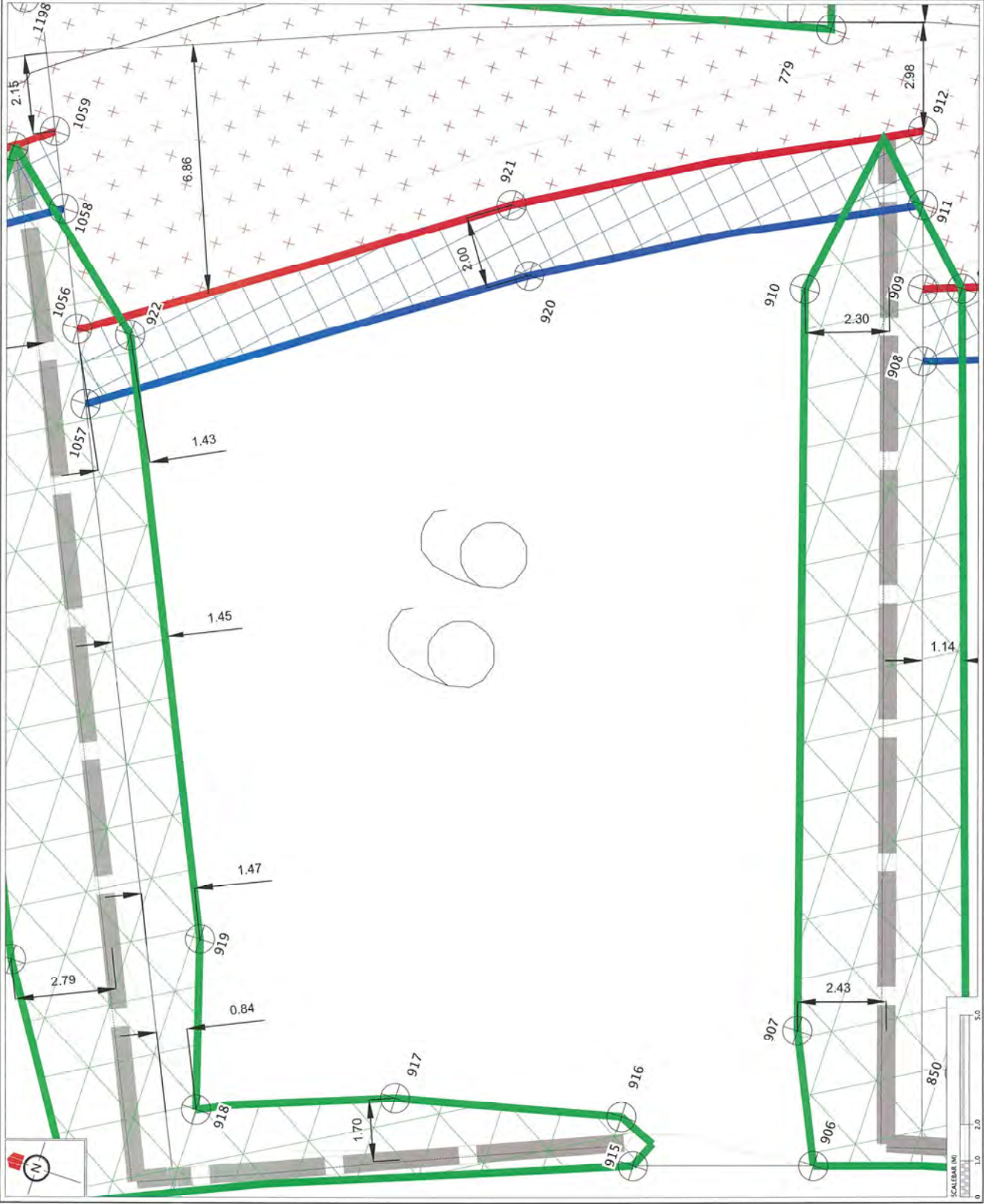
	CONTOURS (1.0m INTERVAL)
	SPECIFIC DESIGN ZONE (RETAINING)
	NO BUILD ZONE
	LOADING EDGE RILE ZONE
	SPECIFIC DESIGN ZONE (SLOPE)
	BUSH COVENANT (NO BUILD ZONE)
	BUILDING HEIGHT RESTRICTIONS ZONE
	RETAINING WALL



**KAREPIRO
 DEVELOPMENT
 STAGE 2B**

**GCR PLANS - BUILDING
 RESTRICTION PLAN
 LOT 66**
 AUCKLAND COUNCIL

DRAWN: BP	ISSUED FOR GCR
CHECKED: SA	DRAWN: SA
APPROVED: WOODS	SURVEYED: WOODS
JOB NUMBER: 60356	SCALE: 1:100 @ A3
ISSUED: 26/2/16	
SYMBOL NO: 60356-2B-CR-8000	REV: 1



REVISION DETAILS		TAKE	DATE
1. ISSUED FOR GCR		BP	26/2/16

CERTIFICATION
 I, Michael J. Kelly, LICENSED QUANTITY SURVEYOR,
 (MEMBER OF THE QUANTITY SURVEYORS OF THIS
 COUNTRY), HEREBY CERTIFY THAT THE INFORMATION
 AND PLANS CONTAINED HEREIN ARE TRUE AND CORRECT
 TO THE BEST OF MY KNOWLEDGE AND BELIEF.
 SIGNED: LICENSED QUANTITY SURVEYOR
 DATE: 25/2/2016

- NOTES**
1. ALL PLANS, SPECIFICATIONS, AND CONDITIONS ARE IN TERMS OF ASSOCIATED BUILDING REGULATIONS AND BY-LAWS.
 2. THE CLIENT IS RESPONSIBLE FOR OBTAINING ALL NECESSARY PERMITS AND APPROVALS.
 3. THE CLIENT IS RESPONSIBLE FOR OBTAINING ALL NECESSARY PERMITS AND APPROVALS.
 4. THE CLIENT IS RESPONSIBLE FOR OBTAINING ALL NECESSARY PERMITS AND APPROVALS.
 5. THE CLIENT IS RESPONSIBLE FOR OBTAINING ALL NECESSARY PERMITS AND APPROVALS.

LEGEND

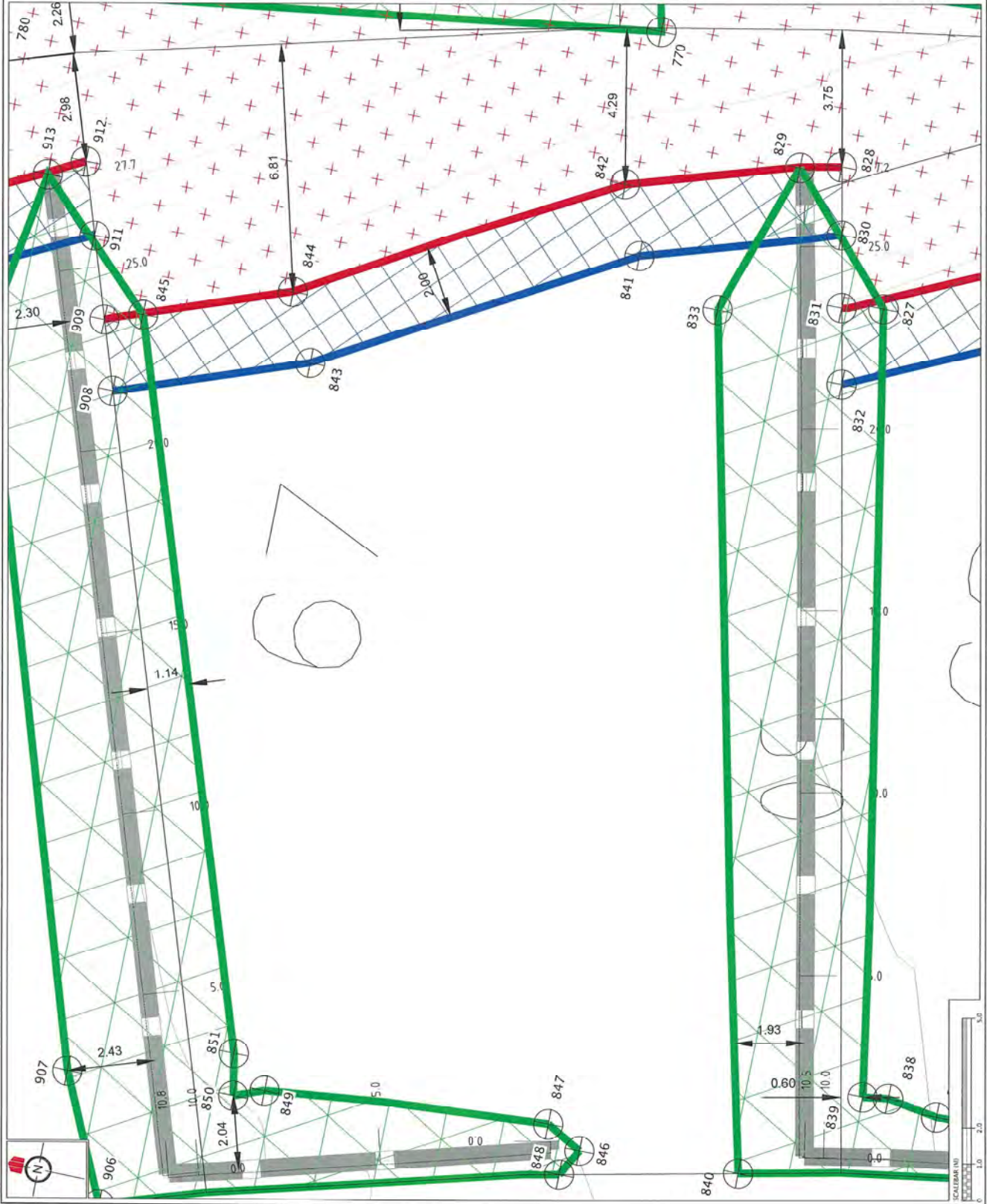
	CONTOURS (1.0m INTERVAL)
	SPECIFIC DESIGN TOPI (RETAINING)
	NO BUILD ZONE
	LEADING EDGE W/ ZONE
	SPHERIC BASSON (SOM) (SLOPE)
	BUSH COVERMENT (NO BUILD ZONE)
	BUILDING HEIGHT RESTRICTION ZONE



KAREPIRO DEVELOPMENT STAGE 2B1

GCR PLANS - BUILDING RESTRICTION PLAN LOT 67

DISCUSSED BY:	ISSUED FOR GCR
CHECKED BY:	DESIGNED BY:
APPROVED BY:	SURVEYED BY:
JOB NUMBER: 603556	SCALE: 1:100 @ A3
ISSUED: 26/2/16	
DWG. NO. 603556-2B1-CR-8004	REV. 1



REVISION DETAILS	DATE
1. ISSUED FOR GCR	26/2/16

CERTIFICATION
 I, **WILLIAM WOODS**, LICENSED QUANTITY SURVEYOR,
 AS-BUILT INFORMATION.
 SIGNED: LICENSED QUANTITY SURVEYOR
 DATE: 21/2/16

NOTES
 1. HEIGHTS ARE IN TERMS OF AUCLAND DATUM (1984).
 2. ALL DIMENSIONS ARE IN METERS UNLESS OTHERWISE SPECIFIED.
 3. SURFACE UNDERSTAIRS BY WOODS IN FEBRUARY 2016.
 4. ALL DIMENSIONS TO BE CONFIRMED PRIOR TO FOUNDATION DESIGN.

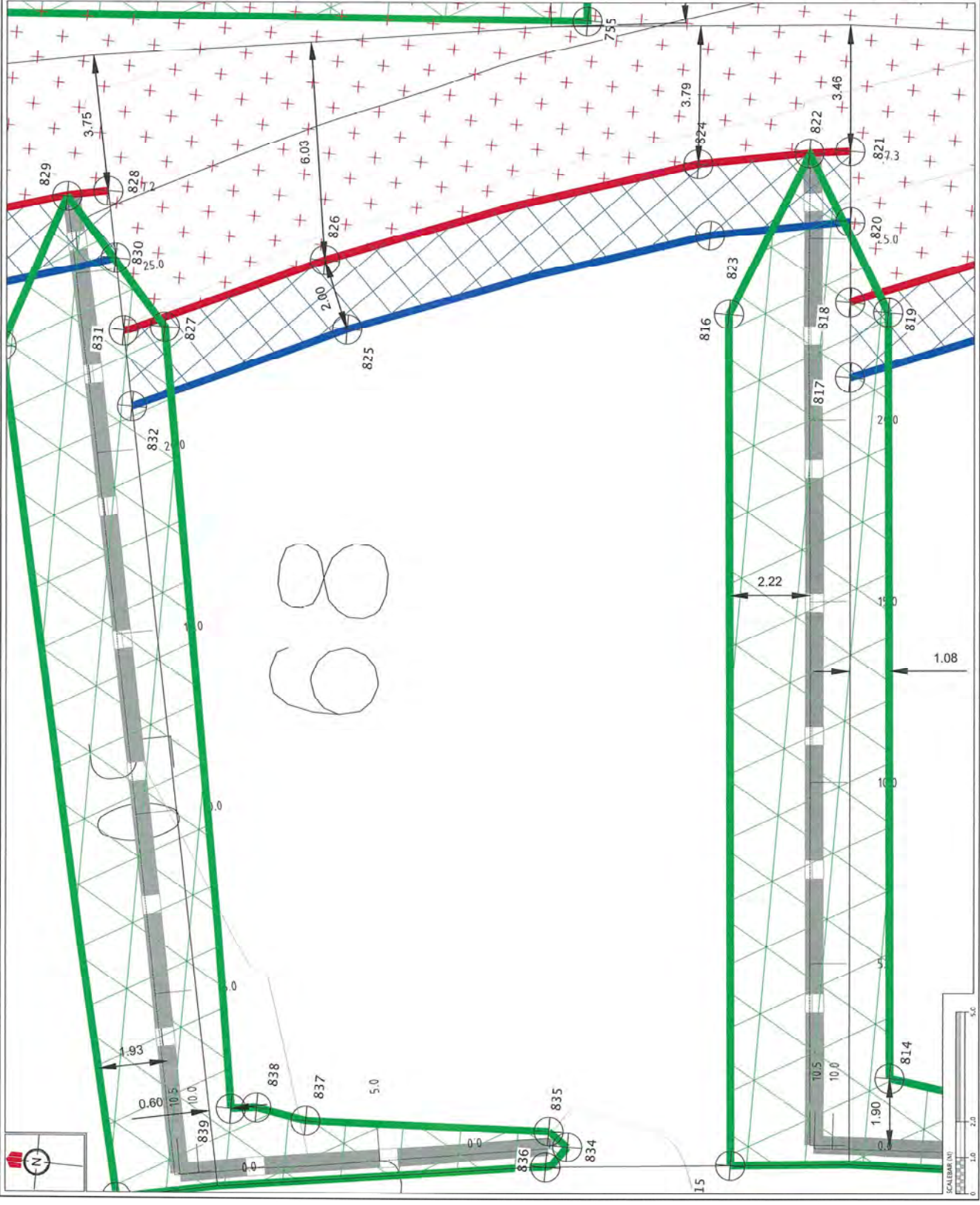
- LEGEND**
- CONTOURS (1m INTERVAL)
 - SPECIFIC DESIGN ZONE (SPANNING)
 - NO BUILD ZONE
 - LOADING DOCK FILL ZONE
 - SPECIFIC DESIGN ZONE (ALONG)
 - BUSH COVERING (NO BUILD ZONE)
 - BUILDING HEIGHT RESTRICTIONS ZONE



**KAREIRO DEVELOPMENT
 STAGE 2B1**

**GCR PLANS - BUILDING
 RESTRICTION PLAN
 LOT 68**


DESIGNED BY	ISSUED FOR GCR
CHECKED BY	DRAWN BY
APPROVED BY	SURVEYED BY
PROJECT NUMBER	SCALE
ISSUED DATE	
DWG. NO.	REV.
60356-2B1-CGR-8000	1



REVISION DETAILS	NAME	DATE
1. ISSUED FOR GCR	BP	26/2/16

CERTIFICATION
 I, *[Signature]* Licensed Cadastral Surveyor,
 HEREBY CERTIFY THE ACCURACY OF THIS
 AS-BUILT INFORMATION.
 SIGNED: *[Signature]* LICENSED CADASTRAL SURVEYOR
 DATE: 27/2/16

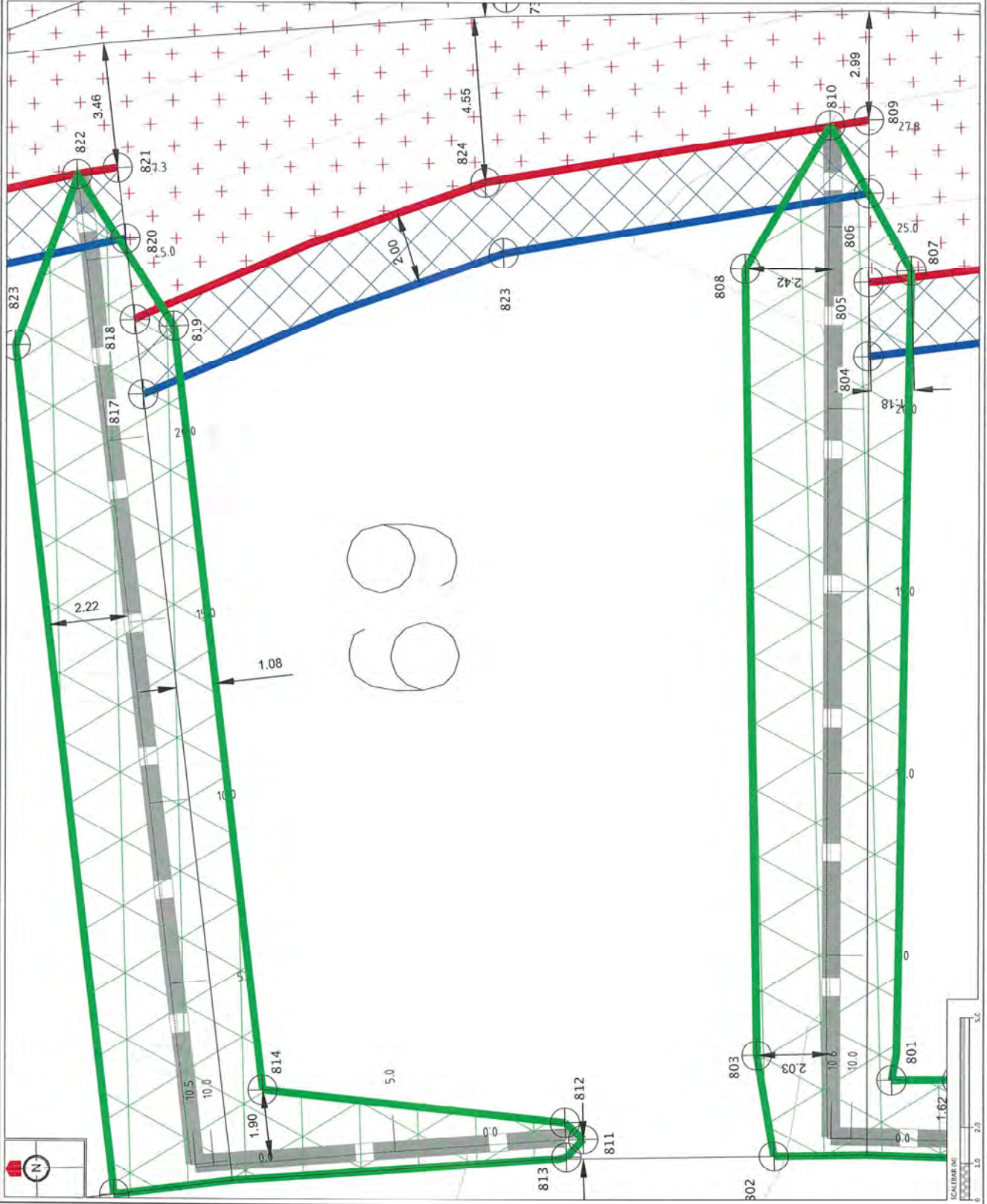
- NOTES**
1. HEIGHTS ARE IN TERMS OF LUNA LAS DATA. ALL COORDINATES ARE IN TERMS OF NZGD2000 MOUNT MERU DATUM. THE AS-BUILT DATA IS SUBJECT TO FINAL SURVEY.
 2. BUILDING RESTRICTION ZONES BASED OFF AS-BUILT SURFACE UNDERTAKEN BY WOODS IN FEBRUARY 2016. THIS SURVEY IS TO BE COMPLETED PRIOR TO FOUNDATION DESIGN.



KAREPIRO DEVELOPMENT STAGE 2B1

GCR PLANS - BUILDING RESTRICTION PLAN LOT 69
 AUCKLAND COUNCIL

DESIGNED BY	ISSUED FOR GCR
CREATED BY	DRAWN BY
APPROVED BY	SURVEYED BY
JOB NUMBER	SCALE
ISSUED	DATE
DWG NO.	REV.
60356-2B1-CR-8000	1



REVISION DETAILS	NAME	DATE
1. ISSUED FOR GCR	BP	26/2/16

CERTIFICATION
 I, M. McCloskey Licensed Cadastral Surveyor,
 HEREBY CERTIFY THE ACCURACY OF THE
 ABOVE INFORMATION.
 SIGNED: M. McCloskey Licensed Cadastral Surveyor
 DATE: 26/2/2016

- NOTES**
1. HEIGHTS ARE IN TERMS OF MSL UNLESS OTHERWISE SPECIFIED.
 2. CONTOURS ARE IN TERMS OF 1000MM VERTICAL INTERVAL.
 3. EDEP CIRCUIT 1000 IS SHOWN FOR REFERENCE ONLY.
 4. BUILDING RESTRICTION ZONES BASED OFF AIRMAAT SURFACE UNDERTAKEN BY WOODS IN FEBRUARY 2016.
 5. ALL BUILDINGS TO BE CONFINED TO FOUNDATION DESIGN.

LEGEND

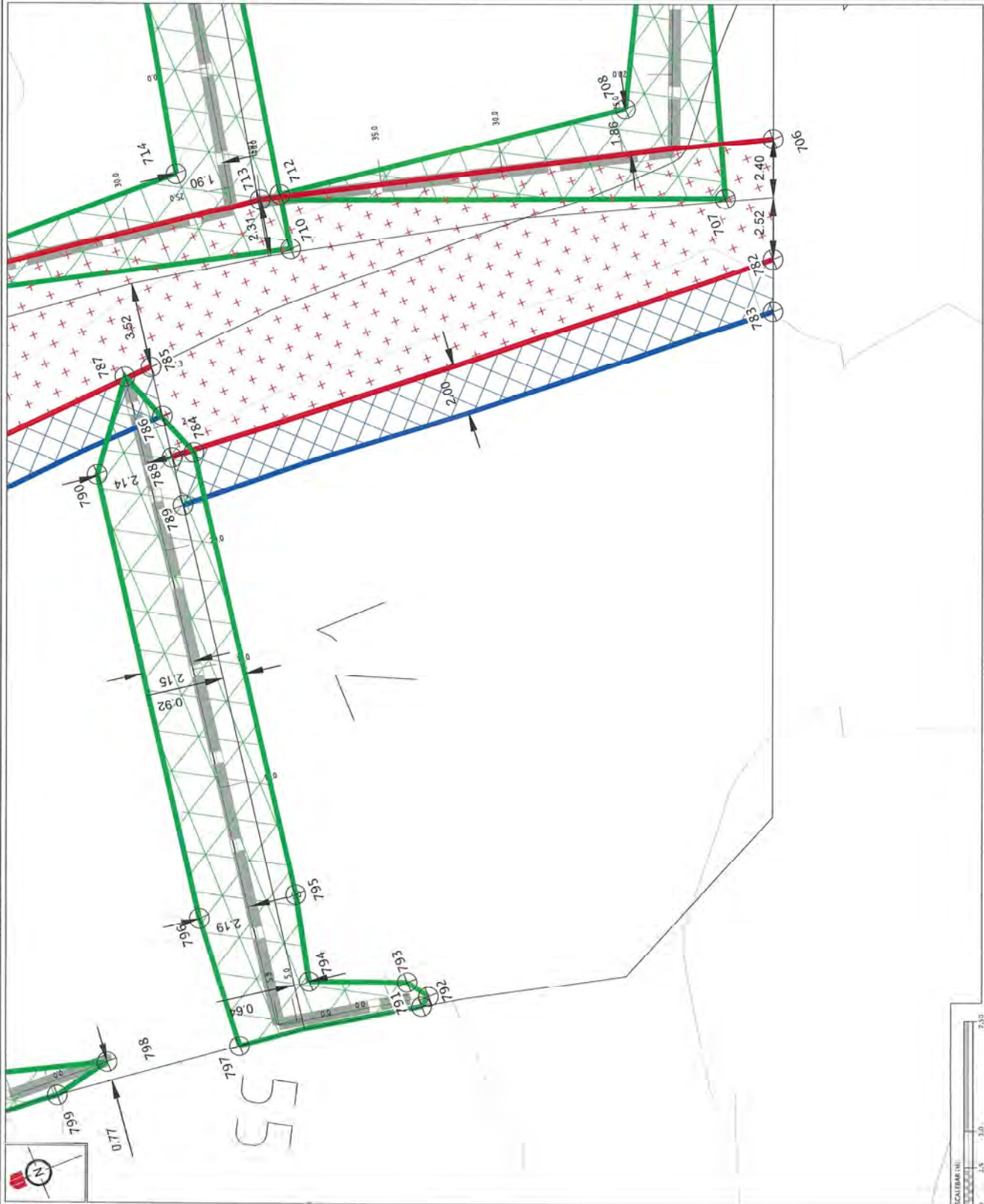
	CONTOURS 1000MM VERTICAL INTERVAL
	SPECIFIC DESIGN ZONE (REINFORCED)
	NO BUILD ZONE
	LOADING FOOT PILE ZONE
	SPECIFIC DESIGN ZONE (SLOW)
	BUSH COVERAGE (NO BROAD EDGES)
	BUILDING HEIGHT RESTRICTIONS ZONE



KAREPIRO DEVELOPMENT STAGE 2B1

GCR PLANS - BUILDING RESTRICTION PLAN LOT 71
 AUCKLAND COUNCIL

DESIGNED BY	DESIGNED FOR GCR
CHECKED BY	DRAWN BY
APPROVED BY	SUBMITTED BY
JOB NUMBER: 80936	SCALE: 1:150 @ A3
ISSUED: 26/2/16	DATE: 26/2/16
DOC NO: 60356-2B1-CGR-8000	REV: 1



REVISION DETAILS	NAME	DATE
1. ISSUED FOR GCR	BP	26/2/16

CERTIFICATION
 I, *[Signature]*, LICENSED QUANTAL SURVEYOR,
 HEREBY CERTIFY THE ACCURACY OF THE
 AS-BUILT INFORMATION.
 SIGNED: *[Signature]*
 LICENSED QUANTAL SURVEYOR
 DATE: 2/2/2016

NOTES
 1. SPECIFIC AREAS IN TERMS OF BUSHES AND SETBACKS
 COORDINATES ARE IN TERMS OF AHD/2000 MOUNT
 2. EDDINGHOUGH ARE SUBJECT TO FINAL SURVEY
 3. BUILDING RESTRICTION ZONES BASED OFF AS-BUILT
 SURFACE UNDER TAKEN BY WOODS IN FEBRUARY 2016
 4. BUILDING RESTRICTION ZONES TO BE COMPARED
 PRIOR TO FOUNDATION DESIGN.

LEGEND

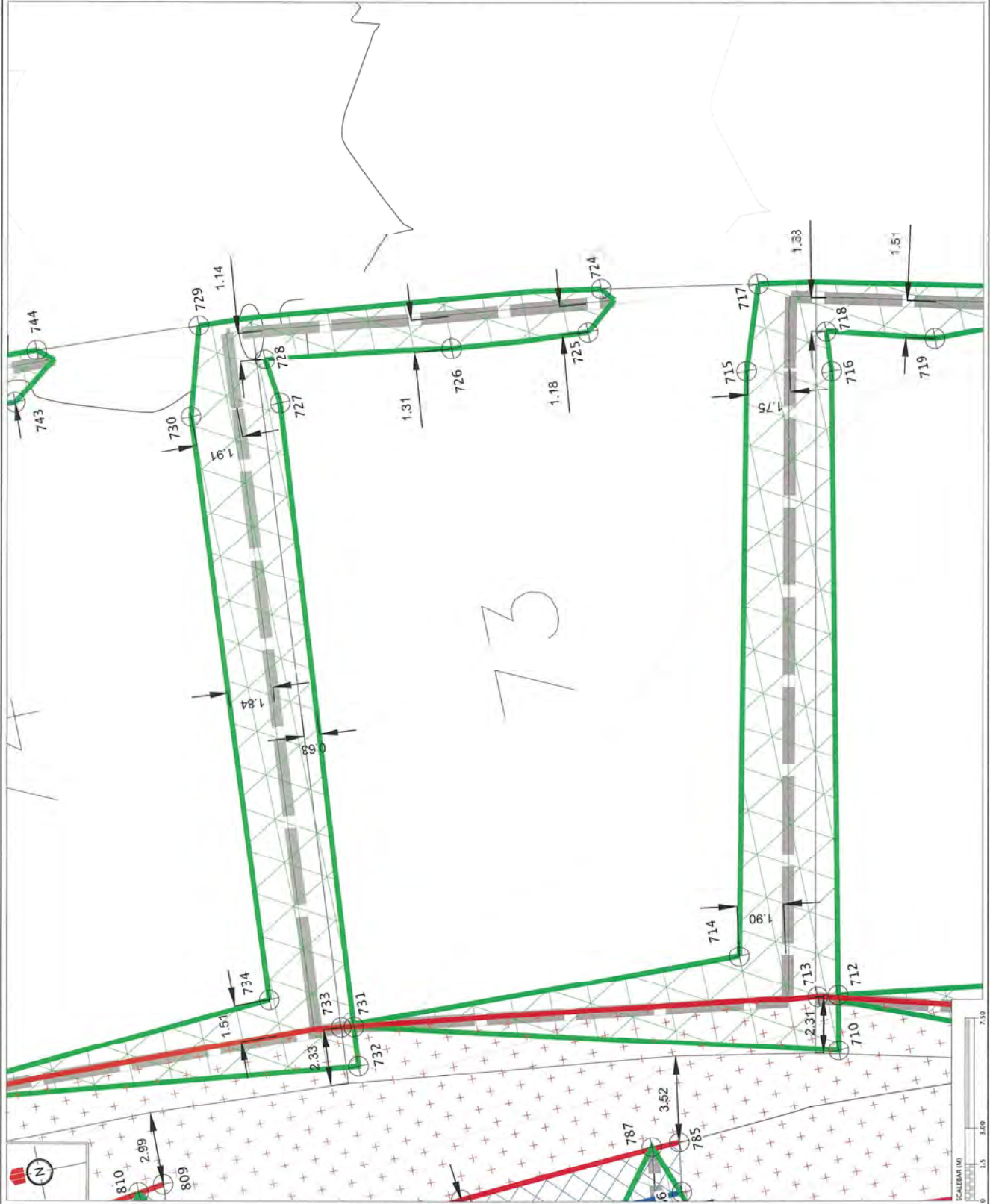
	CONTOURS (1.0m INTERVAL)
	SPECIFIC DESIGN ZONE (RETIKING)
	NO BOUND ZONE
	LOADING EDGE FILL ZONE
	SPECIFIC DESIGN ZONE (COLOR)
	BUSH COVERAGE (NO BUILD ZONE)
	BUILDING HEIGHT RESTRICTION ZONE
	RETAINING WALL



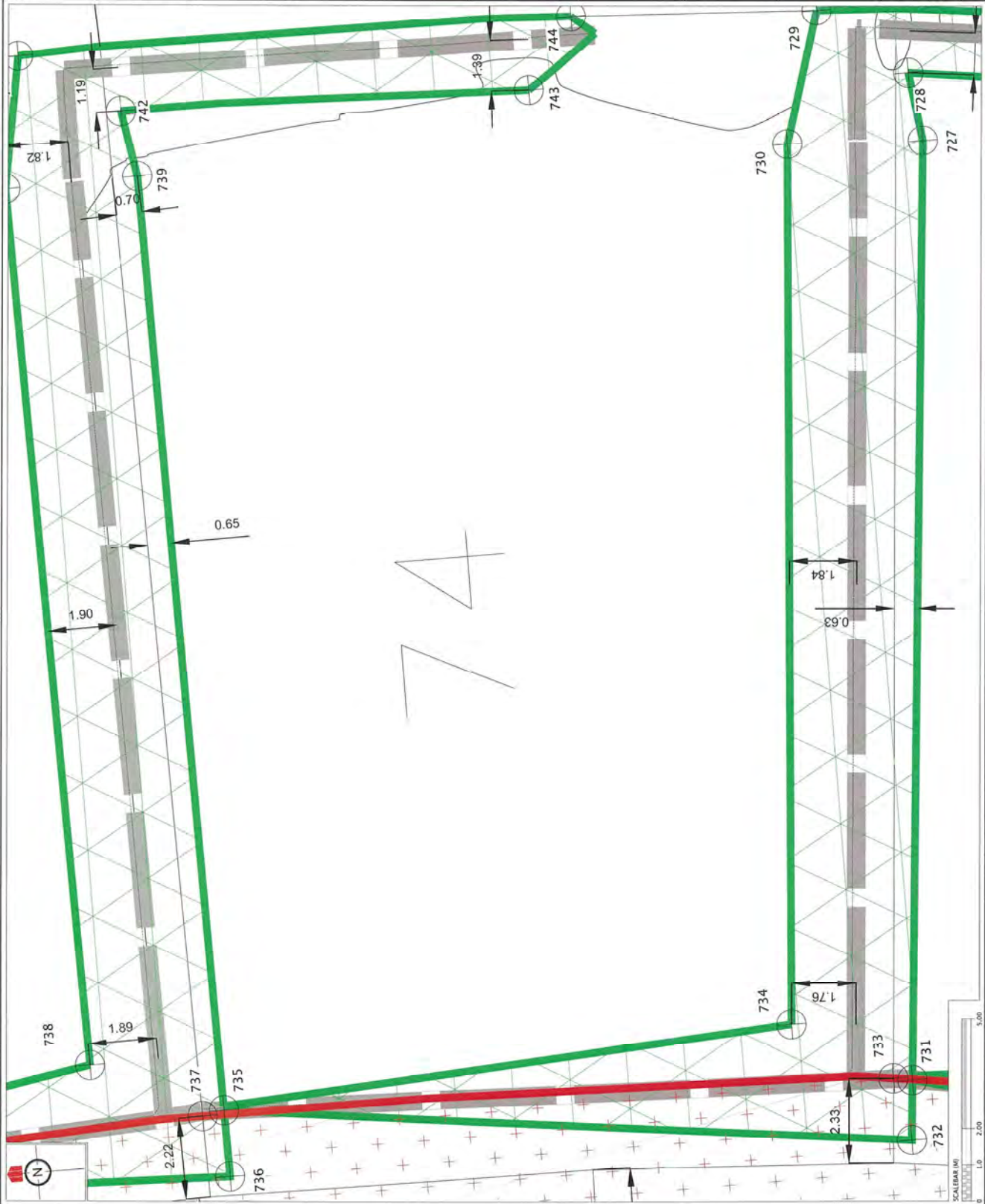
**KAREPIRO
 DEVELOPMENT
 STAGE 2B1**

**GCR PLANS - BUILDING
 RESTRICTION PLAN
 LOT 73**
 AUCKLAND COUNCIL

DESIGNED BY	ISSUED FOR GCR
CHECKED BY	DRAWN BY
APPROVED BY	SURVEYED BY
JOB NUMBER	SCALE
ISSUED	TOWN
DWG. NO.	REV.



DRAWING DETAILS 1. ISSUED FOR CCR	NAME DATE BP 28/7/16
CERTIFICATION I, WILLIAMS , LICENSED QUANTAL SURVEYOR, HEREBY CERTIFY THE ACCURACY OF THIS AS-BUILT INFORMATION. SIGNED: <i>[Signature]</i> LICENSED QUANTAL SURVEYOR DATE: 21/12/16	
NOTES 1. HEIGHTS ARE IN TERMS OF AUCKLAND DATUM (M). 2. COORDINATES ARE IN TERMS OF NZGD2000 CO-ORDINATE. 3. LOT DIMENSIONS ARE SUBJECT TO FINAL SURVEY. 4. BUILDING RESTRICTION ZONES BASED OFF AS-BUILT LOCATIONS OF BUILDINGS AND ARE SUBJECT TO LOCATION OF RESTRICTION ZONES TO BE DETERMINED PRIOR TO FOUNDATION DESIGN.	
LEGEND CONTOURS 1:10 INTERVAL SPECIFIC DESIGN ZONE (RETAINING) NO EMB ZONE LEADING EDGE INE ZONE SPECIFIC DESIGN ZONE (DUPED) BUSH COVERAGE (NO BUILD ZONE) BUILDING HEIGHT RESTRICTIONS ZONE RETAINING WALL	
CLIENT 	
	
KAREPIRO DEVELOPMENT STAGE 2B1	
CCR PLANS - BUILDING RESTRICTION PLAN LOT 74	
AUCKLAND COUNCIL	
DESIGNED: BP CHECKED: <i>[Signature]</i> APPROVED: <i>[Signature]</i> JOB NUMBER: 60356 ISSUED: 26/12/16	ISSUED FOR CCR DRAWN: SL SURVEYED: WOODS SCALE: 1:100 @ A3 DWG. NO. 60356-2B1-CCR-801 1



REVISION DETAILS	DATE
1. ISSUED FOR GCR	26/12/16

CERTIFICATION
 I, W. J. O'Sullivan, LICENSED CONTRACTING SURVEYOR,
 HEREBY CERTIFY THE ACCURACY OF THE
 AS-BUILT INFORMATION.
 SIGNED: W. J. O'Sullivan
 LICENSED CONTRACTING SURVEYOR
 DATE: 21/3/2018

- NOTES**
1. HEIGHTS ARE IN METERS OF AUSTRALIAN HIGH WATER.
 2. COORDINATES ARE IN TERMS OF NZGD2000 MOUNT EARTH DATUM.
 3. EARTH CIRCUITS ARE AS SHOWN ON THIS SURVEY.
 4. BUILDING RESTRICTION ZONES BASED OFF AS-BUILT SURFACE UNDERTAKEN BY WOODS IN FEBRUARY 2016.
 5. BUILDING RESTRICTION ZONES TO BE COMPRISED PRIOR TO FOUNDATION DESIGN.

LEGEND

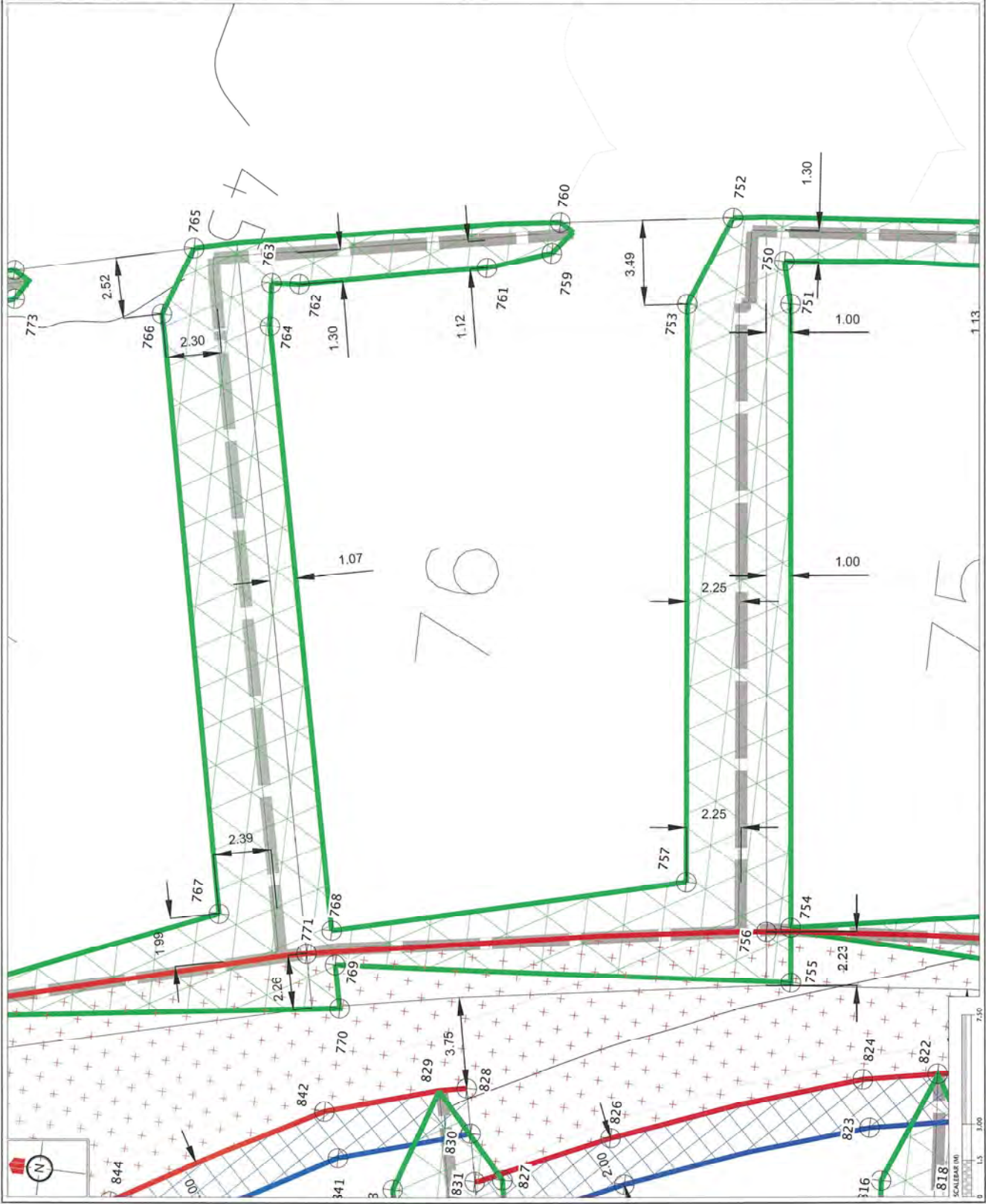
	CONTOURS (10m INTERVAL)
	SPECIFIC DESIGN ZONE (RETAINING)
	NO BUILD ZONE
	LOADING / DOG RILE ZONE
	SPECIFIC DESIGN ZONE (SLOPE)
	BUSH / COVENANT (NO BUILD ZONE)
	BUILDING HEIGHT RESTRICTIONS ZONE
	RETAINING WALL



KAREPIRO DEVELOPMENT STAGE 2B1

CCR PLANS - BUILDING RESTRICTION PLAN LOT 76

DESIGNED BY	ISSUED FOR GCR
CHECKED BY	DRAWN BY
APPROVED BY	SURVEYED BY
DRAWING NUMBER	SCALE
60356	1:150 @ A3
ISSUED	26/12/16
PROJECT NO.	60356-2B1-CCR-801
REV.	1



REVISION DETAILS	NAME	DATE
1. ISSUED FOR CCR	BP	28/2/16

CERTIFICATION
 I, **WILLIAM WOODS**, LICENSED GEODATA SURVEYOR,
 HEREBY CERTIFY THE ACCURACY OF THIS
 AS-BUILT INFORMATION.
 SIGNED: *[Signature]*
 LICENSED GEODATA SURVEYOR
 DATE: 28/2/16

NOTES
 1. THESE ARE A SUMMARY OF AS-BUILT DATA WHICH
 COORDINATES ARE IN TERMS OF HORIZONTAL POINT
 EARTH COORDINATE SYSTEM (EPSG:4320).
 2. BUILDING RESTRICTION ZONES BASED ON AS-BUILT
 SURFACE UNDERLAIN BY WOODS IN PERMANENT ZONE
 3. BUILDING RESTRICTION ZONES BASED ON AS-BUILT
 SURFACE UNDERLAIN BY WOODS IN PERMANENT ZONE
 4. BUILDING RESTRICTION ZONES BASED ON AS-BUILT
 SURFACE UNDERLAIN BY WOODS IN PERMANENT ZONE
 5. BUILDING RESTRICTION ZONES BASED ON AS-BUILT
 SURFACE UNDERLAIN BY WOODS IN PERMANENT ZONE
 6. BUILDING RESTRICTION ZONES BASED ON AS-BUILT
 SURFACE UNDERLAIN BY WOODS IN PERMANENT ZONE
 7. BUILDING RESTRICTION ZONES BASED ON AS-BUILT
 SURFACE UNDERLAIN BY WOODS IN PERMANENT ZONE
 8. BUILDING RESTRICTION ZONES BASED ON AS-BUILT
 SURFACE UNDERLAIN BY WOODS IN PERMANENT ZONE
 9. BUILDING RESTRICTION ZONES BASED ON AS-BUILT
 SURFACE UNDERLAIN BY WOODS IN PERMANENT ZONE

LEGEND

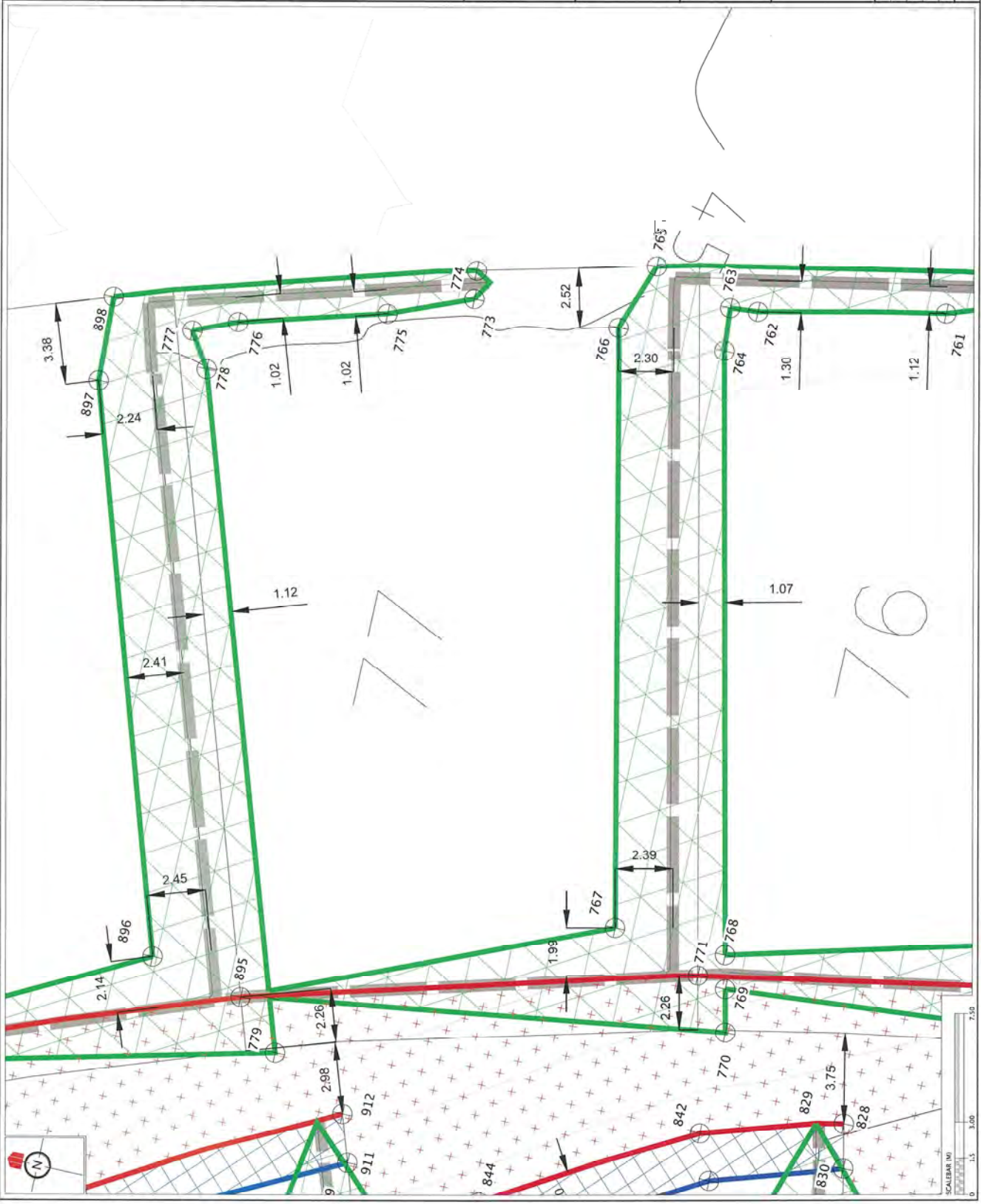
CONTOURS (10m INTERVAL)	SPECIFIC DESIGN ZONE (RETAINING)	NO BUILD ZONE	LOADING ZONE (NO BUILD)	SPECIFIC DESIGN ZONE (SLOPE)	BUSH COVER (NO BUILD ZONE)	BUILDING HEIGHT RESTRICTIONS ZONE	RETAINING WALL
[Green line]	[Red line]	[Blue line]	[Yellow line]	[Purple line]	[Orange line]	[Pink line]	[Grey line]



**KAREPIRO
 DEVELOPMENT
 STAGE 2B1**

**GCR PLANS - BUILDING
 RESTRICTION PLAN
 LOT 77**

DESIGNED BY	ISSUED FOR CCR
CHECKED BY	DRAWN BY
APPROVED BY	SUPERVISED BY
FOR NUMBER	SCALE
ISSUED	DATE
DWG. NO.	REV.



REVISION DETAILS	NAME	DATE
1. ISSUED FOR CCR	BP	26/2/16

CERTIFICATION
 I, **Woods** LICENSED INDUSTRIAL SURVEYOR
 HEREBY CERTIFY THE ACCURACY OF THE
 AS-BUILT INFORMATION.
 SIGNED: *[Signature]*
 LICENSED INDUSTRIAL SURVEYOR
 DATE: *2/3/2016*

NOTES
 1. REFER AS-BUILT TO THE PLAN FOR THE
 COORDINATE AND IN TERMS OF 1000000 UNIT
 EARTH CURVE AS PER SECTION 223(1) OF THE
 RESOURCE MANAGEMENT ACT 1992. SURFACE
 BUILDING RESTRICTION ZONES BASED OFF AS-BUILT
 SURFACE UNDERTAKEN BY WOODS IN FEBRUARY 2016
 PRIOR TO FOUNDATION DESIGN.

- LEGEND**
- CONTIGUOUS (1/2m) INTERVAL
 - SYNCHRONOUS DESIGN ZONE (RETAINING)
 - NO BUILD ZONE
 - LOADING DOCK PILE ZONE
 - SPECIFIC DELTA ZONE (SLOPE)
 - BUSH COVERAGE (NO BUILD ZONE)
 - BUILDING HEIGHT RESTRICTIONS ZONE
 - RETAINING WALL

CURRT



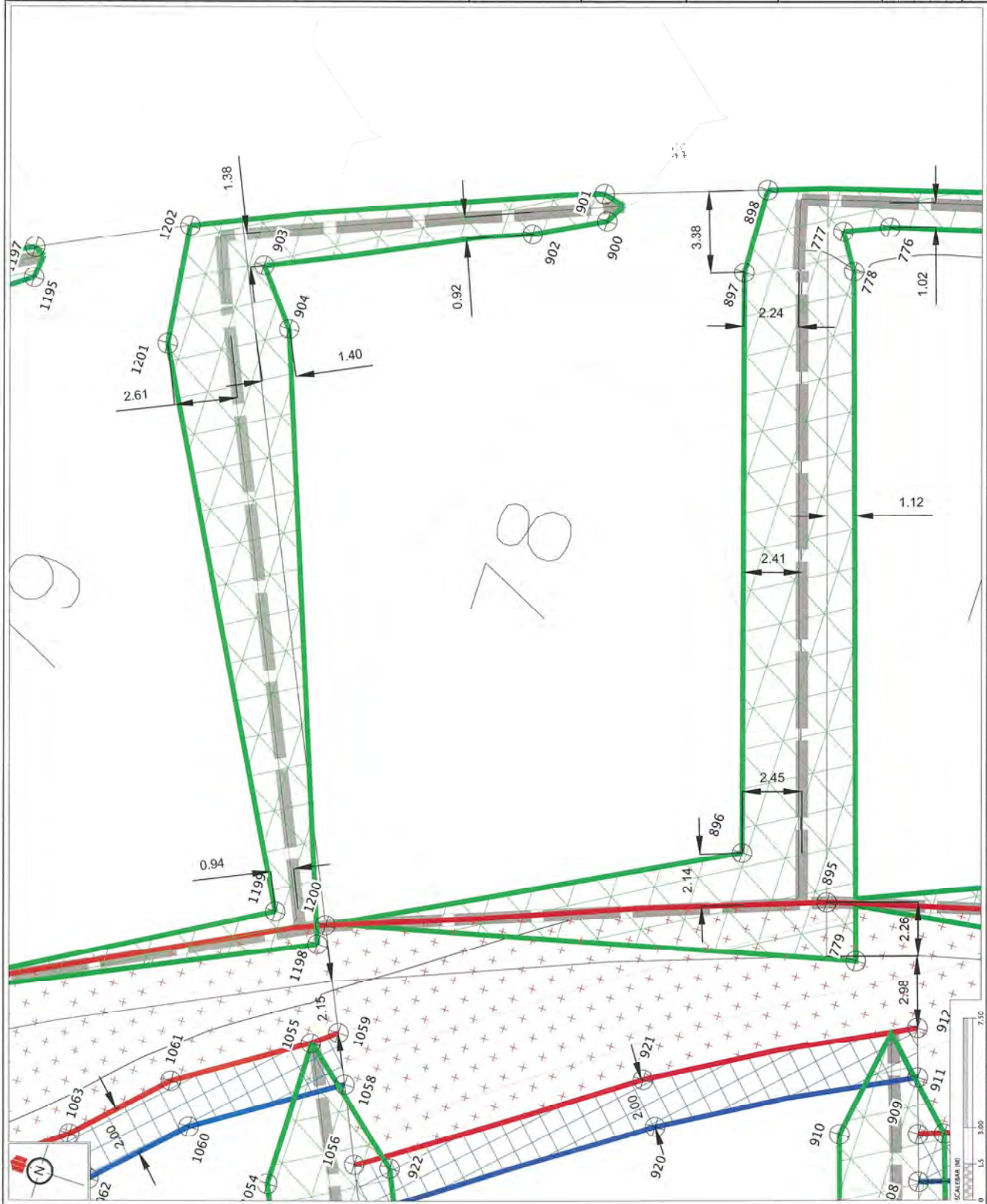
**KAREPIRO
 DEVELOPMENT
 STAGE 2B1**

**CCR PLANS - BUILDING
 RESTRICTION PLAN
 LOT 78**

AUCKLAND COUNCIL

DATE	ISSUED FOR CCT
26/2/16	BP

CHECKED BY: <i>[Signature]</i>	DRAWN BY: SL
APPROVED BY: <i>[Signature]</i>	SURVEYED BY: WOODS
JOB NUMBER: 60356	SCALE: 1:150 @ A3
ISSUED: 26/2/16	
ENCL. NO.:	
60356-2B1-CCR-801	REV: 1



REVISION DETAILS	NAME	DATE
1. ISSUED FOR GCR	BP	26/2/16

CERTIFICATION
 I, *Michael Woods*, LICENSED PROFESSIONAL SURVEYOR,
 HEREBY CERTIFY THE ACCURACY OF THE
 AS-BUILT INFORMATION.
 SIGNED: *Michael Woods*
 LICENSED PROFESSIONAL SURVEYOR
 DATE: *2/3/2016*

NOTES

1. HEIGHTS ARE IN TERMS OF AUCM AND DATUM THE COORDINATES ARE IN TERMS OF AOD2000/ACM01
2. EARTH CUTS ARE SUBJECT TO FINAL SURVEY
3. BUILDING RESTRICTION ZONES BASED OFF AS-BUILT SURFACE (DETERMINED BY WOODS IN FEBRUARY 2016)
4. ALL BUILDINGS MUST BE CONFORMANT WITH THE RESTRICTIONS TO BE COMPRISED PRIOR TO FOUNDATION DESIGN

LEGEND

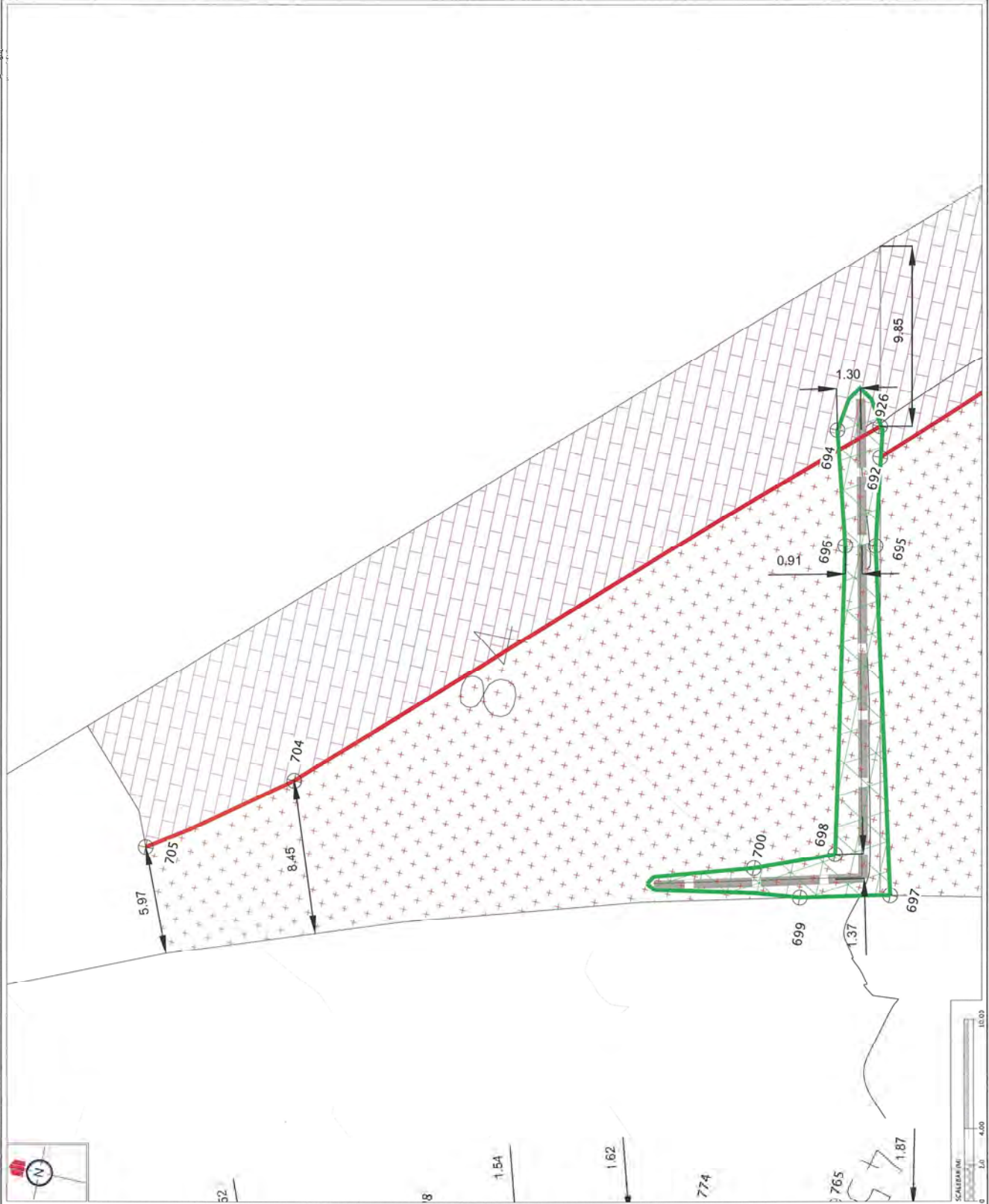
	CONTOURS (1.0m INTERVAL)
	SPECIFIC DESIGN ZONE (RETAINING)
	NO BUILD ZONE
	LOADING EDGE RULE ZONE
	SPECIFIC DESIGN ZONE (GLORI)
	BUSH COVERED (NO BUILD ZONE)
	BUILDING HEIGHT RESTRICTIONS ZONE
	RETAINING WALL



KAREPIRO DEVELOPMENT STAGE 2B1

GCR PLANS - BUILDING RESTRICTION PLAN LOT 84
 AUCKLAND COUNCIL

ORDERED BY:	ISSUED FOR GCR
DRAWN BY:	SI
CHECKED BY:	SI
APPROVED BY:	SURVEYED BY: WOODS
JOB NUMBER:	60356
SCALE:	1:200 @ A3
DATE:	26/2/16
DWG. NO.:	60356-2B1-GCR-8016
REV.:	1



REVISION DETAILS	NAME	DATE
1. ISSUED FOR CCR	BP	26/2/16

CERTIFICATION
 I, *W. Woods*, LICENSED INDUSTRIAL SURVEYOR
 HEREBY CERTIFY THE ACCURACY OF THE
 AS-BUILT INFORMATION.
 SIGNED: *W. Woods*
 LICENSED INDUSTRIAL SURVEYOR
 DATE: 2/3/2016

NOTES
 1. HEIGHTS ARE IN TERMS OF AUSTRALIAN DATUM (AHD)
 2. COORDINATE ARE IN TERMS OF NZGD2000 MOUNT
 3. EARTH CIRCUIT
 4. LOT BOUNDARIES ARE SUBJECT TO FINAL SURVEY
 5. BUILDING RESTRICTION ZONES BASED OFF AS-BUILT
 SURFACE UNDERMASH BY WOODS SURVEYORS
 6. ALL DIMENSIONS TO BE CONFIRMED
 7. PRIORITY FOUNDATION DESIGN

LEGEND

	CONTIGUOUS (1.5m INTERVAL)
	SPECIFIC DESIGN ZONE (NOT WIND)
	NO BUILD ZONE
	LOADING EDGE RULE ZONE
	SPECIFIC DESIGN ZONE (SLOPE)
	BUSH COVENANT (NO BUILD ZONE)
	BUILDING HEIGHT RESTRICTION ZONE
	RETAINING WALL

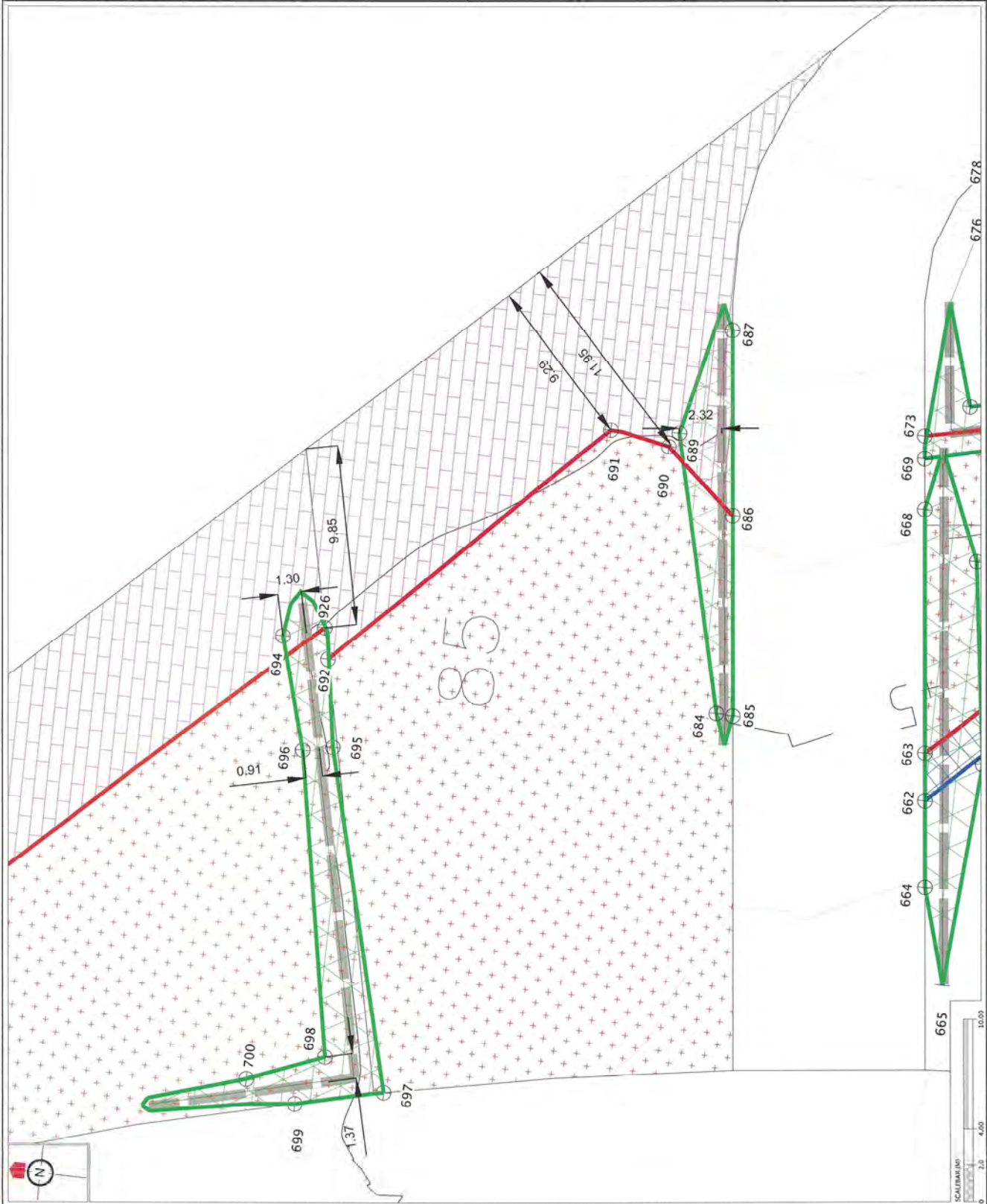


**KAREPIRO
 DEVELOPMENT
 STAGE 2B1**

**CCR PLANS - BUILDING
 RESTRICTION PLAN
 LOT 85**

AUCKLAND COUNCIL


ISSUED FOR CCR:	
CHECKED: <i>W. Woods</i>	DRAWN: SL
APPROVED: <i>W. Woods</i>	SURVEYED: WOODS
JOB NUMBER: 60356	SCALE: 1:200 @ A3
ISSUED: 26/2/16	
TOWN: No.	60356-2B1-CCR-801.1
REV.	1



REVISION DETAILS	NAME	DATE
1. ISSUED FOR GCR	BP	26/2/16

CERTIFICATION
 I, W. Woods, LICENSED SURVEYOR,
 HEREBY CERTIFY THE ACCURACY OF THE
 AS-BUILT INFORMATION.
 SIGNED: [Signature]
 LICENSED SURVEYOR
 DATE: 21/3/2016

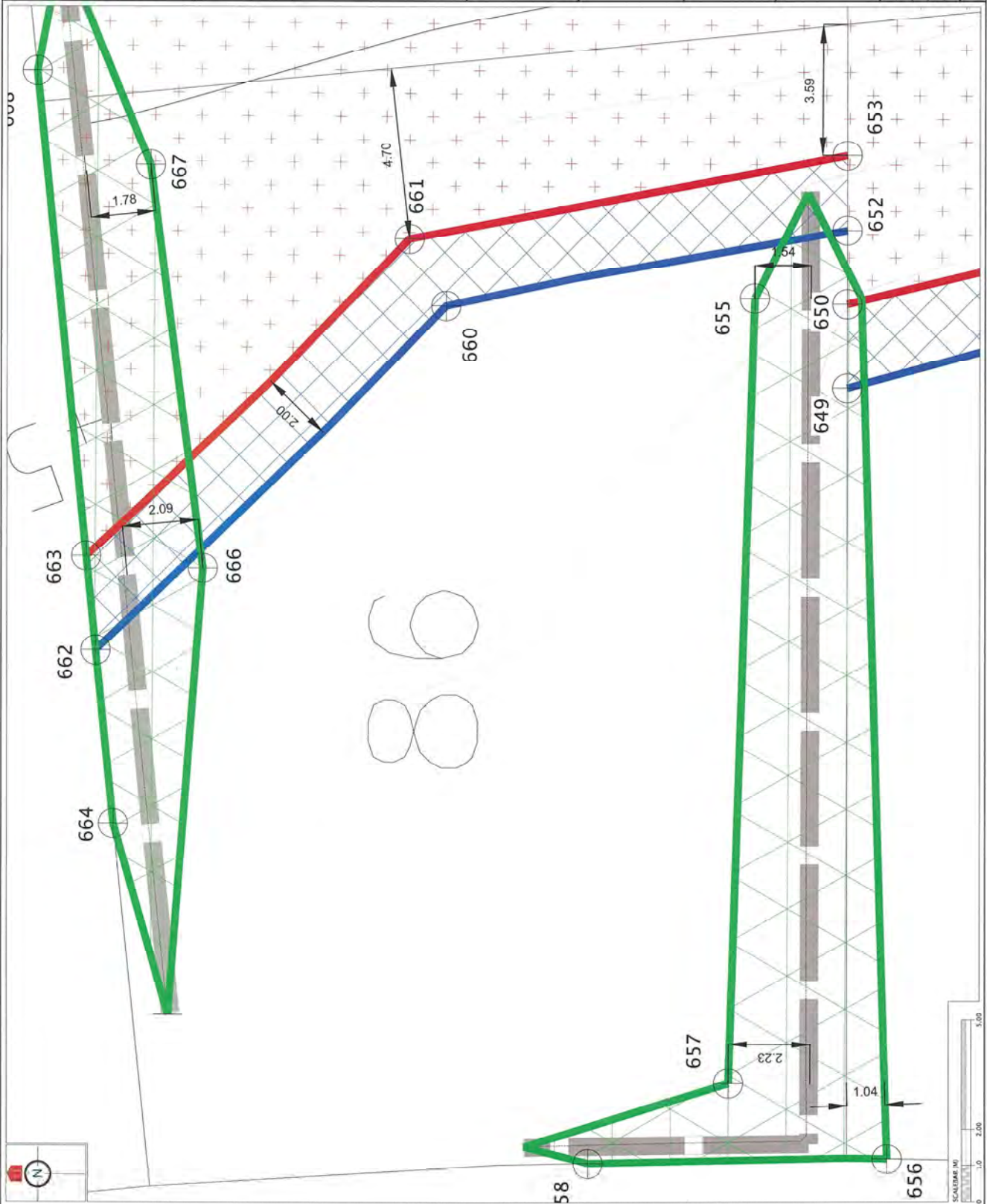
- NOTES**
1. REFER TO THE INTERIOR OF EACH AND ALL LOT DATA COORDINATES ARE IN TERMS OF NZGD2000 MOUNT EARTH DATUM.
 2. REFER TO THE AS-BUILT FOR FINAL SURFACE BUILDING RESTRICTION ZONES BASED OFF AS-BUILT SURFACE UNDERTAKEN BY WOODS IN RELEVANT ZONE.
 3. BUILDING RESTRICTION ZONES TO BE COMPLETED PRIOR TO FOUNDATION DESIGN.



KAREPIRO DEVELOPMENT STAGE 2B1

GCR PLANS - BUILDING RESTRICTION PLAN LOT 86
 AUCKLAND COUNCIL


ISSUED FOR GCR	ISSUED FOR GCR
CHECKED: <u>[Signature]</u>	DRAWN: SL
APPROVED: <u>[Signature]</u>	SURVEYED: WOODS
JOB NUMBER: 60356	SCALE: 1:100 @ A3
ISSUED: 26/2/16	
DOC. NO. 60356-2B1-CCR-8018	REV. 1



REVISION DETAILS	NAME	DATE
1. ISSUED FOR CCR	BP	26/12/16

CERTIFICATION
 I, *[Signature]*, LICENSED CADASTRAL SURVEYOR, HEREBY CERTIFY THE ACCURACY OF THE AS-BUILT INFORMATION.
 LICENSED CADASTRAL SURVEYOR:
 DATE: 21/12/2016

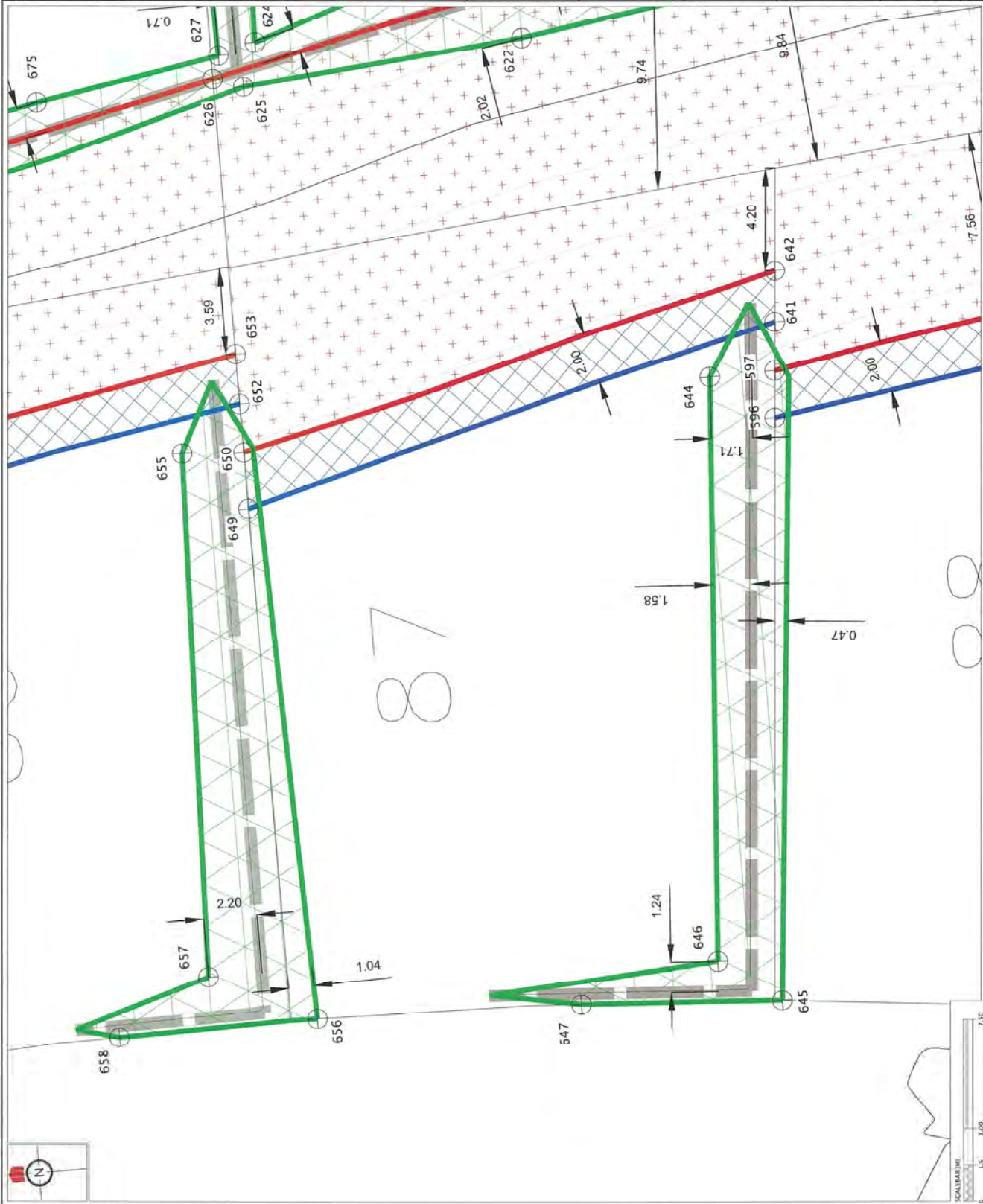
- NOTES**
1. HEIGHTS ARE IN TERMS OF AUCLAND DATUM (MAD) COORDINATES ARE IN TERMS OF NZGD2000 MOUNT CUBER COORDINATES ARE SUBJECT TO FINAL SURVEY.
 2. BUILDING RESTRICTION ZONES BASED OFF AS-BUILT SURVEY UNDERSTANDING BY WOODS IN FEBRUARY 2016. SURVEY UNDERSTANDING BY WOODS TO BE DETERMINED PRIOR TO FOUNDATION DESIGN.



KAREPIRO DEVELOPMENT STAGE 2B1

CCR PLANS - BUILDING RESTRICTION PLAN LOT 87

DESIGNED: BP	ISSUED FOR CCR:
CHECKED: <i>[Signature]</i>	DRAWN: SL
APPROVED: <i>[Signature]</i>	SURVEYED: WOODS
JOB NUMBER: 60356	SCALE: 1:150 @ A3
ISSUED: 26/12/16	
DWG. NO. 60356-2B1-CCR-8019	REV. 1



REVISION DETAILS	NAME	DATE
1. ISSUED FOR CCR	BP	26/2/16

CERTIFICATION
 I, WILLIAM SAGE, LICENSED CONTRACT/SURVEYOR HEREBY CERTIFY THE ACCURACY OF THE ABOVE INFORMATION.
 LICENSED CONTRACT/SURVEYOR
 DATE: 2/3/2016

NOTES
 1. HEIGHTS ARE IN TERMS OF AUCLAND DATUM IN RM COORDINATES ARE IN TERMS OF NZGD2000 MOUNT CUBER COORDINATES ARE SUBJECT TO FINAL SURVEY.
 2. BUILDING RESTRICTION ZONES BASED OFF A-BUILT RECORDS AND SURVEY DATA.
 3. BUILDING RESTRICTION ZONES TO BE OBSERVED PRIOR TO FOUNDATION DESIGN.

LEGEND

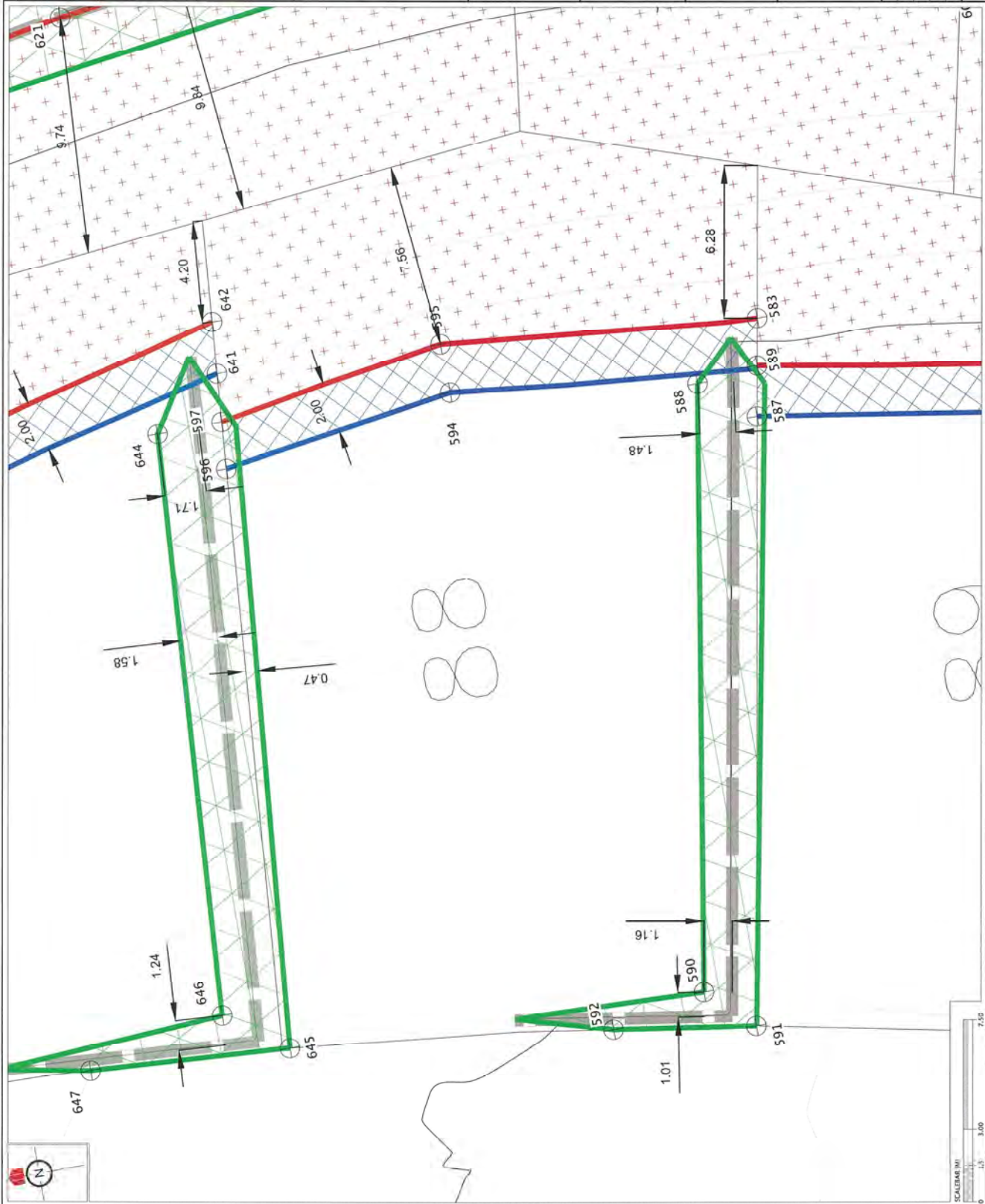
	CONTIGUOUS (10m INTERVAL)
	SPECIFIC DESIGN ZONE (RETAINING)
	NO BUILD ZONE
	LOADING EDGE PILE ZONE
	SPECIFIC DESIGN ZONE (SLOPE)
	BUSH COVERED (NO BUILD ZONE)
	BUILDING HEIGHT RESTRICTIONS ZONE
	RETAINING WALL



KAREPIRO DEVELOPMENT STAGE 2B1

CCR PLANS - BUILDING RESTRICTION PLAN LOT 88

DESIGNED: BP	ISSUED FOR CCR
CHECKED: <u>BP</u>	DRAWN: SL
APPROVED: <u>[Signature]</u>	SURVEYED: WOODS
JOB NUMBER: 60356	SCALE: 1:150 @ A3
ISSUED: 26/2/16	
SPHC NO: 60356-2B1-CCR-8020	REV: 1



REVISION DETAILS	NAME	DATE
1. ISSUED FOR GCR	BP	26/2/16

CERTIFICATION
 I, *W. Woods*, Licensed Geotechnical Engineer,
 hereby certify the accuracy of the
 AS-BUILT INFORMATION.
 SIGNED: *W. Woods*
 LICENSED GEOTECHNICAL SUPERVISOR
 DATE: 2/2/16

NOTES
 1. ALL AS-BUILT INFORMATION IS TO BE VERIFIED BY THE CLIENT.
 2. COORDINATES ARE IN TERMS OF NZGD2000 MOUNT
 EDEN ORIGIN.
 3. ALL AS-BUILT INFORMATION IS TO BE VERIFIED BY THE CLIENT.
 4. BUILDING RESTRICTION ZONES BASED OFF AS-BUILT
 SURFACE UNDERTAKEN BY WOODS IN FEBRUARY 2016.
 5. ALL AS-BUILT INFORMATION IS TO BE VERIFIED BY THE
 CLIENT.
 6. ALL AS-BUILT INFORMATION IS TO BE VERIFIED BY THE
 CLIENT.
 7. ALL AS-BUILT INFORMATION IS TO BE VERIFIED BY THE
 CLIENT.

LEGEND

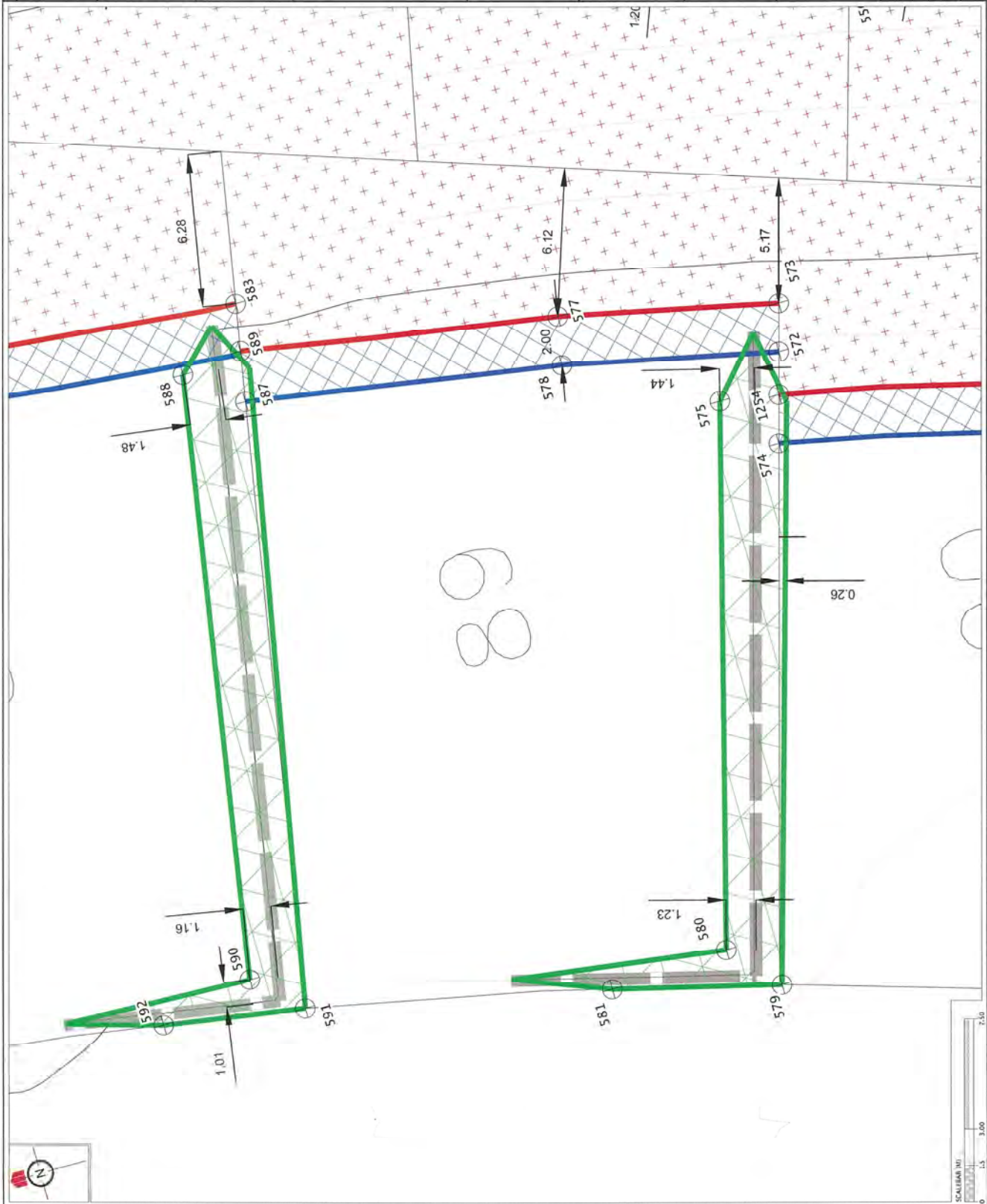
	CONTIGUOUS (1.5m) INTERVAL
	SPECIFIC DESIGN ZONE (RETAINING)
	NO BUILD ZONE
	LEADING EDGE PILE ZONE
	SPECIFIC DESIGN ZONE (SLOPE)
	BUSH COVERING (NO BUILD ZONE)
	BUILDING HEIGHT RESTRICTIONS ZONE
	RETAINING WALL



KAREPIRO DEVELOPMENT STAGE 2B1

GCR PLANS - BUILDING RESTRICTION PLAN LOT 89

ISSUED FOR GCR	ISSUED FOR GCR
CHECKED: <i>W. Woods</i>	DRAWN: SL
APPROVED: <i>W. Woods</i>	SURVEYED: WOODS
DRAWING NO: 60356	SCALE: 1:150 @ A3
ISSUED: 26/2/16	
DWG. NO. 60356-2B1-CR-802	REV. 1



REVISION DETAILS	NAME	DATE
1. ISSUED FOR GCR	MP	26/2/16

CERTIFICATION
 I, Michael J. Woods, LICENSED INDUSTRIAL SURVEYOR
 HEREBY CERTIFY THE ACCURACY OF THIS
 AS-BUILT INFORMATION.
 SIGNED: [Signature]
 LICENSED INDUSTRIAL SURVEYOR
 DATE: 26/2/2016

NOTES
 1. ALL DIMENSIONS ARE IN METRES UNLESS OTHERWISE STATED.
 2. ALL DIMENSIONS ARE TO FACE UNLESS OTHERWISE STATED.
 3. ALL DIMENSIONS ARE TO FACE UNLESS OTHERWISE STATED.
 4. BUILDING RESTRICTION ZONES BASED OFF AS-BUILT SURFACE UNDER TAKEN BY WOODS IN FEBRUARY 2016.
 5. BUILDING RESTRICTION ZONES TO BE COPIED AND USED PRIOR TO FOUNDATION DESIGN.

LEGEND

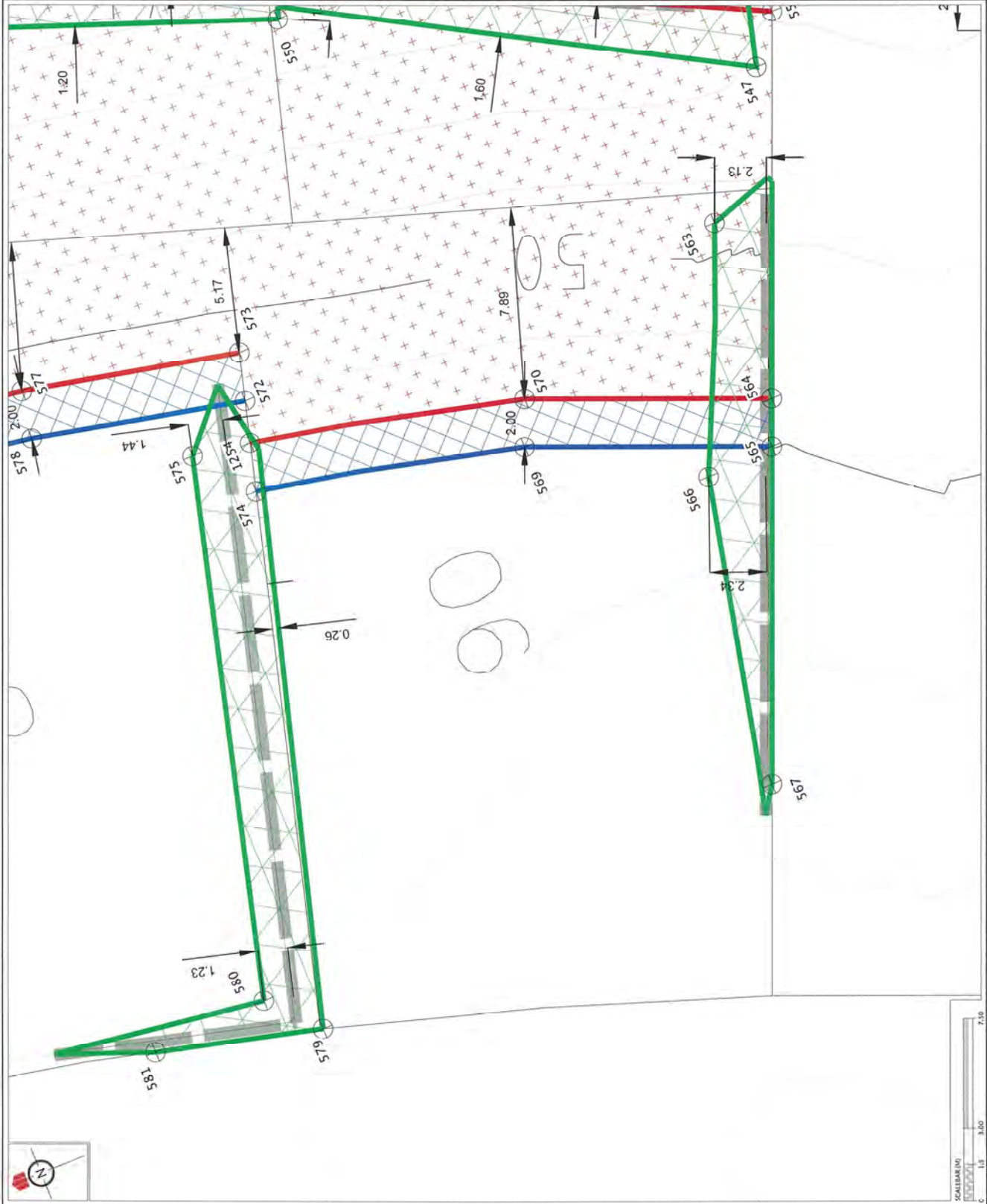
	CONTIGUOUS (10M INTERVAL)
	SPECIFIC DESIGN ZONE (RETAINING)
	NO BUILD ZONE
	LOADING EDGE RILE ZONE
	SPECIFIC DESIGN ZONE (GLIDE)
	BUSH COVERAGE (NO BUILD ZONE)
	BUILDING HEIGHT RESTRICTION ZONE
	RETAINING WALL



**KAREPIRO
 DEVELOPMENT
 STAGE 2B1**

**GCR PLANS - BUILDING
 RESTRICTION PLAN
 LOT 90**
 AUCKLAND COUNCIL

ISSUED FOR GCR:	ISSUED FOR GCR:
CHECKED: <u>[Signature]</u>	DRAWN: SL
APPROVED: <u>[Signature]</u>	SURVEYED: WOODS
DRAW NUMBER: 603556	SCALE: 1:150 @ A3
ISSUED: 26/2/16	DATE: 26/2/16
DWG. NO.: 603556-2B1-GCR-8022	REV.: 1



ISSUED FOR GCR	NAME DATE
1.	BP 26/7/16

CERTIFICATION
 I, William Woods, LICENSED QUALITY SUPERVISOR
 HEREBY CERTIFY THE ACCURACY OF THE
 AS-BUILT INFORMATION.
 SIGNED: William Woods
 LICENSED QUALITY SUPERVISOR
 DATE: 21/1/2016

NOTES
 1. HEIGHTS ARE IN TERMS OF AUSTRALIAN DATUM (AM)
 2. COORDINATES ARE IN TERMS OF NZGD2000 MOUNT
 3. ALL DIMENSIONS ARE SUBJECT TO FINAL SURVEY
 4. BUILDING RESTRICTION ZONES BASED OFF AS-BUILT
 5. ANY CHANGES TO THE RESTRICTIONS MUST BE MADE
 6. LOCATION OF RESTRICTION ZONES TO BE CONFIRMED
 PRIOR TO FOUNDATION DESIGN.

LEGEND

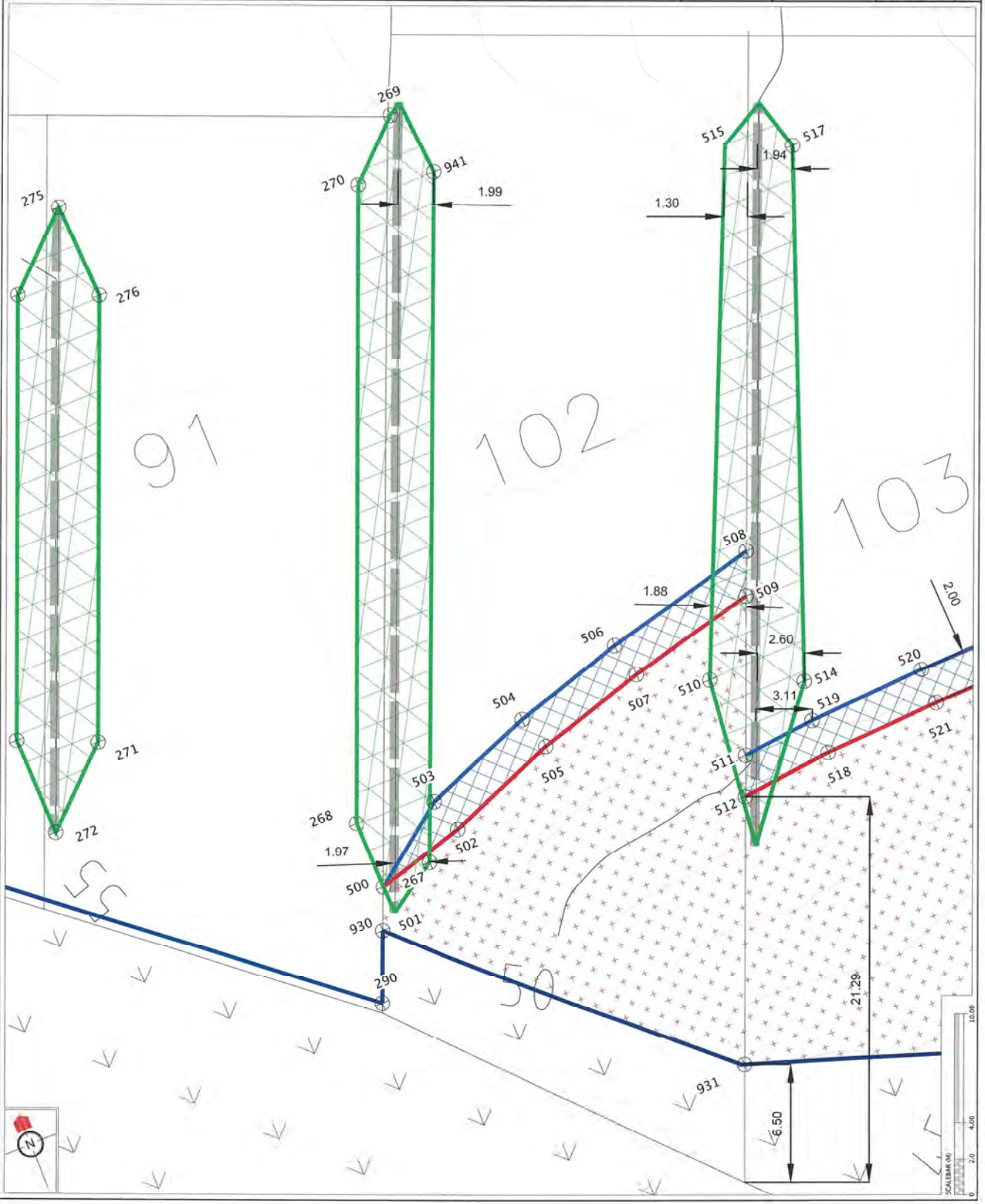
- CONTOURS (1m INTERVAL)
- SPECIFIC DESIGN ZONE (RETHINKO)
- NO BUILD ZONE
- LOADING EDGE RULE ZONE
- SPECIFIC DESIGN ZONE (SLORS)
- BUSH COVERED (NO BUILD ZONE)
- BUILDING HEIGHT RESTRICTION ZONE
- RETAINING WALL



**KAREPIRO
 DEVELOPMENT
 STAGE 2B1**

**GCR PLANS - BUILDING
 RESTRICTION PLAN
 LOT 102**


DESIGNED: BP	ISSUED FOR GCR
CHECKED: BP	DRAWN: SL
APPROVED: [Signature]	SURVEYED: WOODS
SUN NUMBER: 60356	SCALE: 1:200 @ A3
ISSUED: 26/7/16	
DPIC NO.: 60356-2B1-CCR-802	REV: 1



REVISION DETAILS	MARK	DATE
1. ISSUED FOR CCR	BP	26/7/16

CERTIFICATION
 I, Walter J. Woods, LICENSED SURVEYOR, HEREBY CERTIFY THE ACCURACY OF THE AS-BUILT INFORMATION.
 SIGNED: [Signature]
 LICENSED SURVEYOR
 DATE: 21/12/16

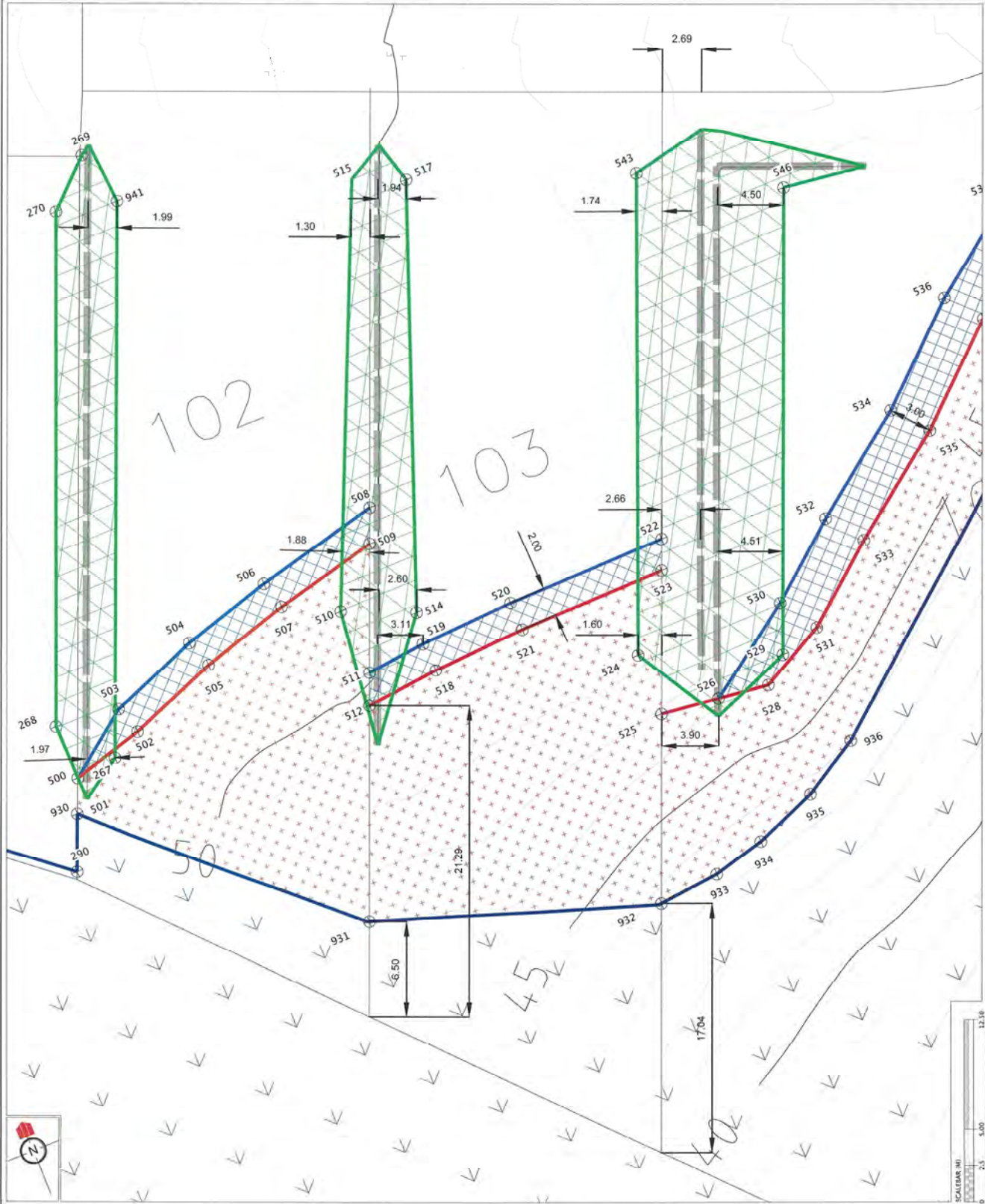
- NOTES**
- HEIGHTS ARE IN TERMS OF AUSTRALIAN DATUM (M)
 - COORDINATES ARE IN TERMS OF NZGD2000 MOUNT
 - OPEN CIRCUITS ARE SUBJECT TO FINAL SURVEY
 - BUILDING RESTRICTION ZONES BASED OFF AS-BUILT
 - FOR ANY CHANGES TO BE MADE BY THE CLIENT, THE LOCATION OF ANY CHANGES TO BE DETERMINED PRIOR TO FOUNDATION DESIGN.



KAREPIRO DEVELOPMENT STAGE 2BI

CCR PLANS - BUILDING RESTRICTION PLAN LOT 103

DESIGNED: BP	ISSUED FOR CCR
CHECKED: <u>[Signature]</u>	DRAWN: SL
APPROVED: <u>[Signature]</u>	SUBMITTED: WOODS
FOR NUMBER: 60356	SCALE: 1:250 @ A3
ISSUED: 26/7/16	
TPWC NO. 60356-2BI-CCR-8024	REV. 1



REVISION DETAILS	NAME	DATE
1. ISSUED FOR CCR	WF	26/2/16

CERTIFICATION
 I, Wendy F. Woods, LICENSED SURVEYOR,
 HEREBY CERTIFY THE ACCURACY OF THE
 AS-BUILT INFORMATION.
 SIGNED: [Signature]
 LICENSED SURVEYOR
 DATE: 21/5/2016

NOTES
 1. HEIGHTS ARE IN TERMS OF AUCLAND DATUM. THE
 COORDINATES ARE IN TERMS OF NZGD2000 MOUNT
 CECEN. HEIGHTS ARE SUBJECT TO FINAL SURVEY.
 2. BUILDING RESTRICTION ZONES BASED OFF AS-BUILT
 SURFACE UNDERTAKEN BY WOODS BAGOT SURVEYORS
 3. ALL BUILDINGS TO BE CONFINED
 PRIOR TO FOUNDATION DESIGN.

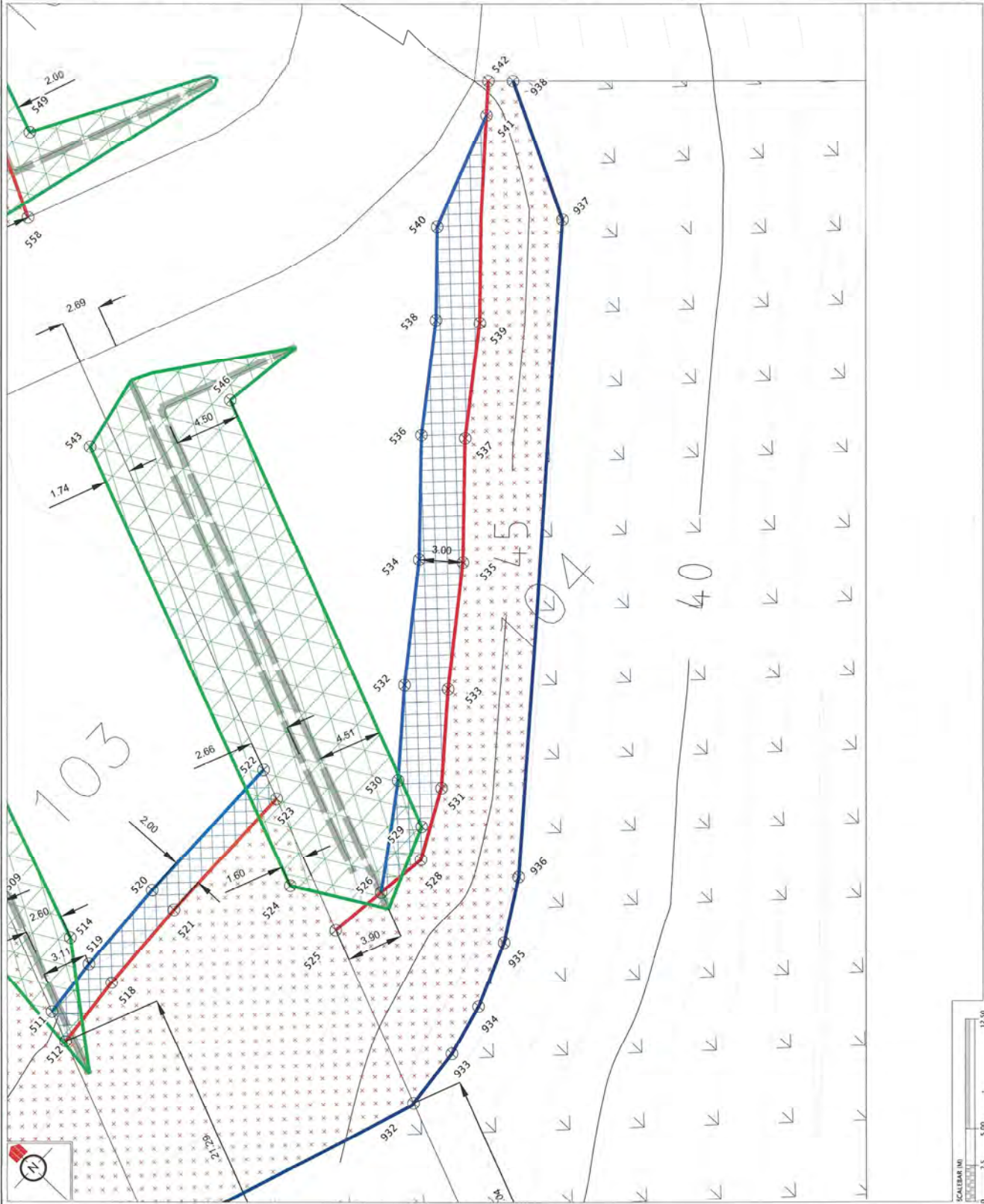
- LEGEND**
- CONTOURS (1.0M INTERVAL)
 - SPECIFIC DESIGN ZONE (RETAINING)
 - NO BUILD ZONE
 - LOADING DOCK IN ZONE
 - SPECIFIC DESIGN ZONE (SLOPE)
 - BUSH COVENANTING (BUILD ZONE)
 - BUILDING HEIGHT RESTRICTION ZONE
 - RETAINING WALL



**KAREPIRO
 DEVELOPMENT
 STAGE 2B1**

**CCR PLANS - BUILDING
 RESTRICTION PLAN
 LOT 104**

ISSUED FOR CCR	ISSUED FOR CCR
DRAWN BY	SL
APPROVED BY	WOODS
CR NUMBER	60356
SCALE	1:250 @ A3
ISSUED	26/2/16
DOC NO.	60356-2B1-CCR-8025
REV.	1



REVISION DETAILS	NAME	DATE
1. ISSUED FOR CCR	BP	26/12/16

CERTIFICATION
 I, **BRUCE GIBSON**, LICENSED PROFESSIONAL SURVEYOR
 HEREBY CERTIFY THE ACCURACY OF THIS
 AS-BUILT INFORMATION.
 SIGNED: *[Signature]*
 LICENSED SURVEYOR
 DATE: 21/3/2016

NOTES
 1. HEIGHTS ARE IN TERMS OF AUSTRALIAN DATUM
 2. COORDINATES ARE IN TERMS OF NZGD2000 MCM21
 3. EDEK OR CUTS ARE SUBJECT TO FINAL SURVEY
 4. BUILDING RESTRICTION ZONES BASED OFF AS-BUILT
 SURFACE UNDERTAKEN BY WOODS IN FEBRUARY 2016.
 5. ALL BUILDINGS TO BE CONFINED TO THE
 PROPOSED FOUNDATION DESIGN.

LEGEND

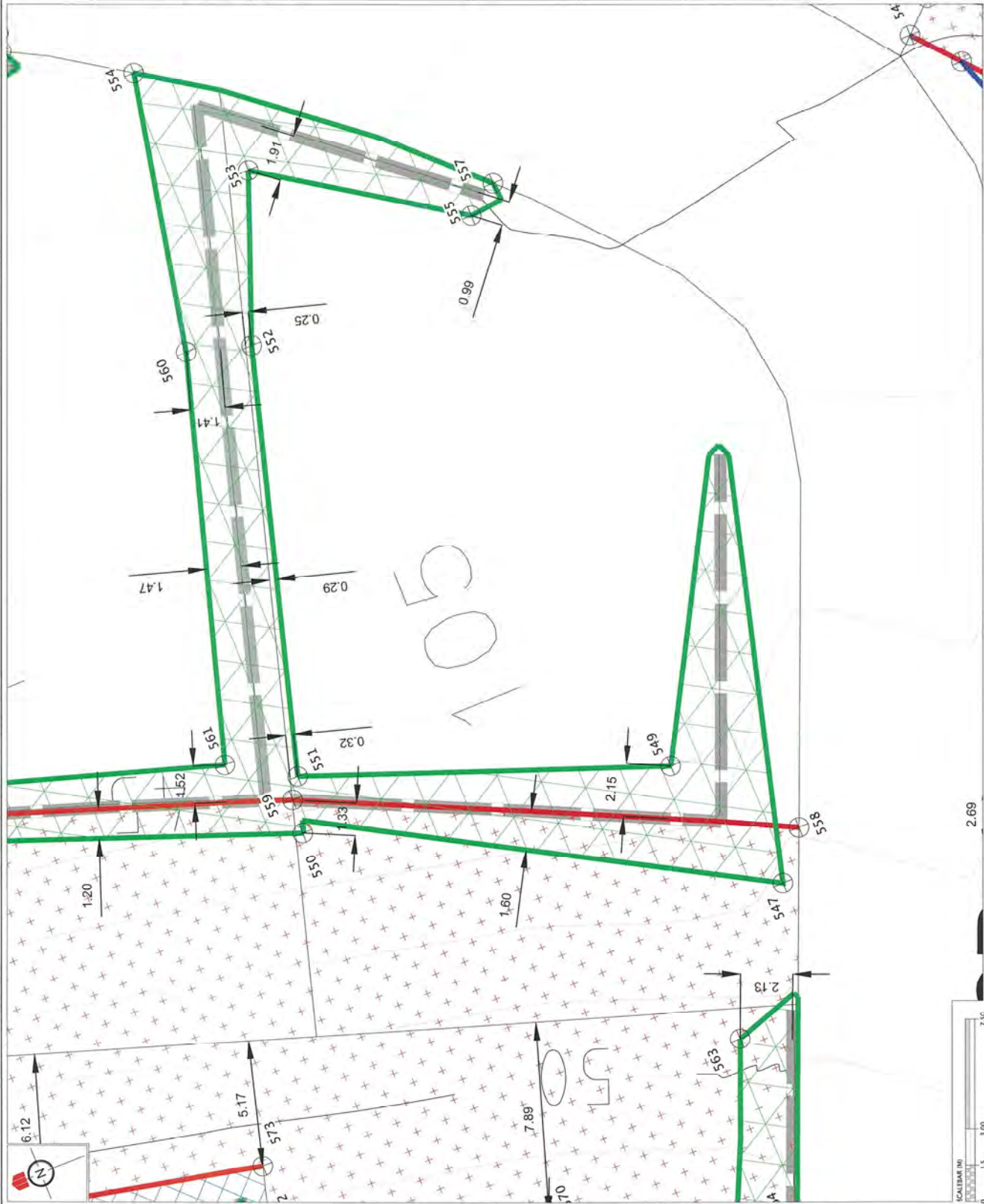
	CONTOURS (1.0m INTERVAL)
	SPECIFIC DESIGN ZONE (RETAINING)
	NO BULK ZONE
	LOADING EDGE RAIL ZONE
	SPECIFIC DESIGN ZONE (SLOPE)
	RUSH COVERAGE (NO RUSH ZONE)
	BUILDING HEIGHT RESTRICTIONS ZONE
	RETAINING WALL



**KAREPIRO
 DEVELOPMENT
 STAGE 2B1**

**GCR PLANS - BUILDING
 RESTRICTION PLAN
 LOT 105**


DISIGNED: BP	ISSUED FOR CCR
CHECKED: BP	DRAWN: SL
APPROVED: <i>[Signature]</i>	SURVEYED: WOODS
JOB NUMBER: 60356	SCALE: 1:150 @ A3
ISSUED: 26/12/16	
DOC. NO. 60356-2B1-CR-802d	REV. 1



ISSUANCE DETAILS	NAME DATE
1. ISSUED FOR GCR	TP 26/7/16

CERTIFICATION
 I, *[Signature]*, LICENSED CHARTERED SURVEYOR
 HEREBY CERTIFY THE ACCURACY OF THIS
 AS-BUILT INFORMATION.
 SIGNED: *[Signature]*
 LICENSED CHARTERED SURVEYOR
 DATE: 27/7/16

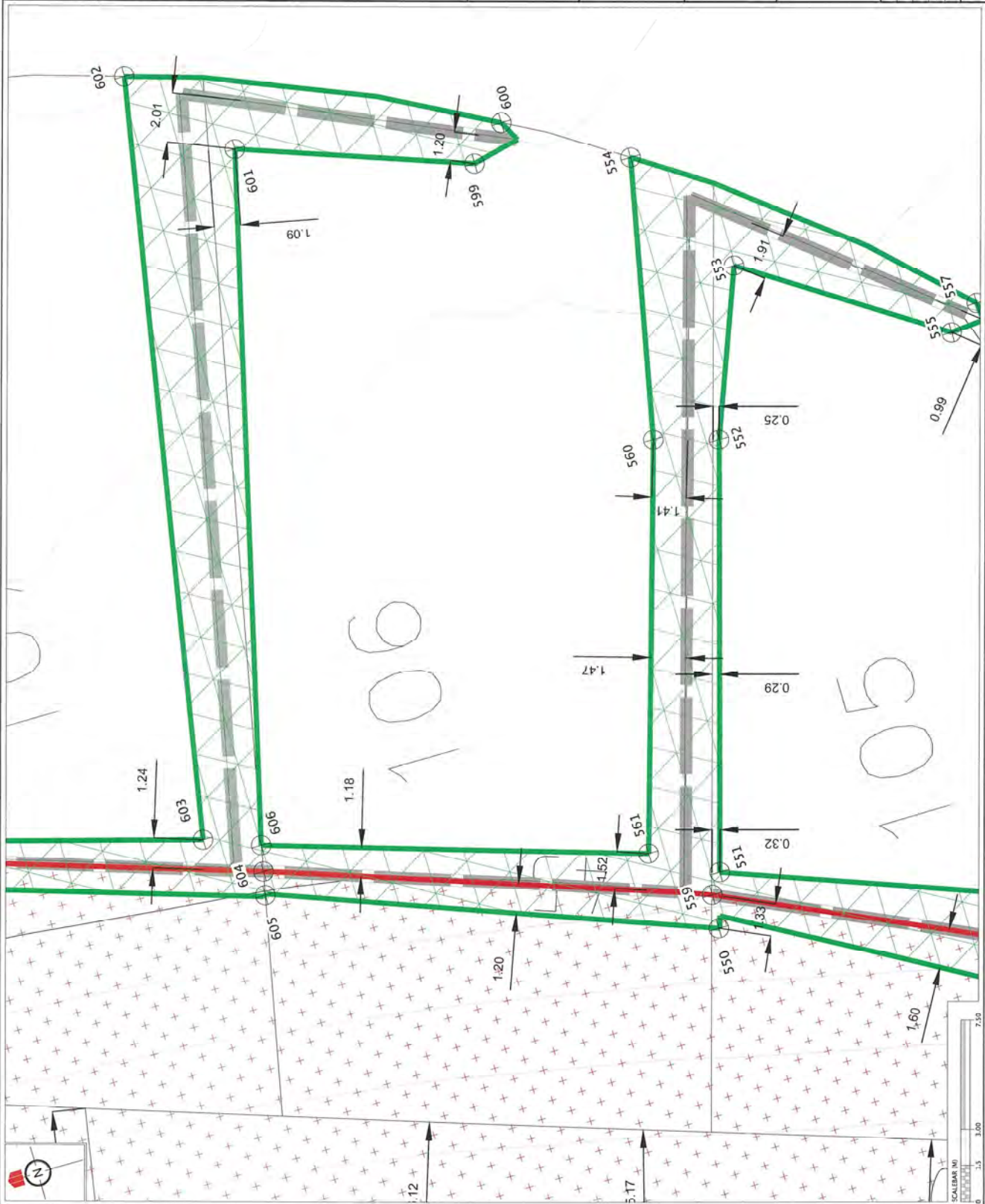
- NOTES**
1. HEIGHTS ARE IN TERMS OF AUSTRALIAN DATUM (AHD)
 2. COORDINATES ARE IN TERMS OF AUSTRALIAN MAP GRID
 3. LOT BOUNDARIES ARE SUBJECT TO FINAL SURVEY
 4. BUILDING RESTRICTION ZONES BASED ON AS-BUILT ADJACENT BUILDINGS
 5. LOCATION OF RESTRICTION ZONES TO BE DETERMINED PRIOR TO FOUNDATION DESIGN



**KAREPIRO DEVELOPMENT
 STAGE 2B1**

**GCR PLANS - BUILDING
 RESTRICTION PLAN
 LOT 106**

DESIGNED: BP	ISSUED FOR GCR
CHECKED: <i>[Signature]</i>	DRAWN: SL
APPROVED: <i>[Signature]</i>	SURVEYED: WOODS
JOB NUMBER: 60356	SCALE: 1:150 @ A3
ISSUED: 26/7/16	
DOC. NO.: 60356-2B1-GCR-8021	REV: 1



REVISION DETAILS		NAME	DATE
1.	ISSUED FOR CCR	BP	26/2/16

CERTIFICATION
 I, *Wendy Gentry*, Licensed Chartered Surveyor,
 hereby certify the accuracy of this
 as-built information.
 SIGNED: *Wendy Gentry*
 DATE: *21/2/2016*
 LICENSED CHARTEDED SURVEYOR

- NOTES**
1. REFER TO THE PLAN OF SUBDIVISION FOR THE COORDINATES AND IN TERMS OF ADJACENT LOT.
 2. REFER TO THE PLAN OF SUBDIVISION FOR THE COORDINATES AND IN TERMS OF ADJACENT LOT.
 3. REFER TO THE PLAN OF SUBDIVISION FOR THE COORDINATES AND IN TERMS OF ADJACENT LOT.
 4. REFER TO THE PLAN OF SUBDIVISION FOR THE COORDINATES AND IN TERMS OF ADJACENT LOT.
 5. REFER TO THE PLAN OF SUBDIVISION FOR THE COORDINATES AND IN TERMS OF ADJACENT LOT.
 6. REFER TO THE PLAN OF SUBDIVISION FOR THE COORDINATES AND IN TERMS OF ADJACENT LOT.
 7. REFER TO THE PLAN OF SUBDIVISION FOR THE COORDINATES AND IN TERMS OF ADJACENT LOT.
 8. REFER TO THE PLAN OF SUBDIVISION FOR THE COORDINATES AND IN TERMS OF ADJACENT LOT.

LEGEND

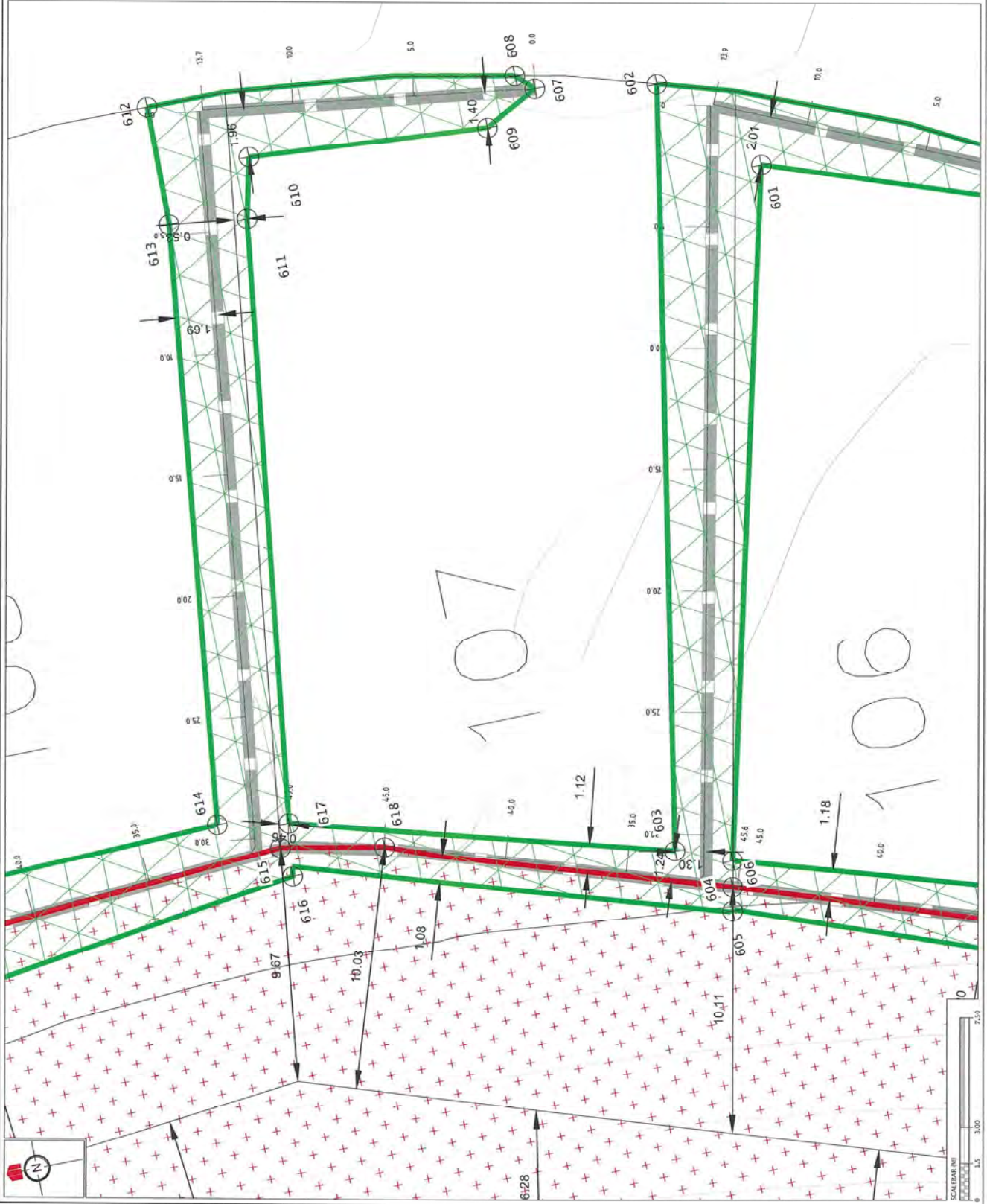
- CONTIGUOUS II SPACED INTERVALS
- SPECIFIC DESIGN ZONE RETAINING
- NO BUILD ZONE
- LOADING EDGE FILE ZONE
- SPECIFIC DESIGN ZONE (SLOPE)
- BULK COVERAGE (NO BUILD ZONE)
- BUILDING HEIGHT RESTRICTION ZONE
- RETAINING WALL



KAREPIRO DEVELOPMENT STAGE 2Bi

GCR PLANS - BUILDING RESTRICTION PLAN LOT 107
 AUCKLAND COUNCIL

DESIGNED BY	ISSUED FOR LOCAL
CHECKED BY	DRAWN BY
APPROVED BY	SURVEYED BY
JOB NUMBER	SCALE
ISSUED	DATE
DWG. NO.	REV.



REVISION DETAILS	NAME	DATE
1. ISSUED FOR GCR	BP	26/2/16

CERTIFICATION
 I, **WILLIAM WOODS**, LICENSED INDUSTRIAL SURVEYOR,
 HEREBY CERTIFY THE ACCURACY OF THIS
 AS-BUILT INFORMATION.
 SIGNED: *[Signature]*
 LICENSED INDUSTRIAL SURVEYOR
 DATE: 2/3/2016

NOTES
 1. THESE ARE IN TERMS OF AUSTRALIAN DATUM (1984).
 2. COORDINATES ARE IN TERMS OF 1000000 METRE
 EPOCH POINT.
 3. BUILDING RESTRICTION ZONES BASED OFF AS-BUILT
 SURFACE UNDERTAKEN BY WOODS IN FEBRUARY 2016.
 4. BUILDING RESTRICTION ZONES BASED OFF AS-BUILT
 PRIOR TO FOUNDATION DESIGN.

LEGEND

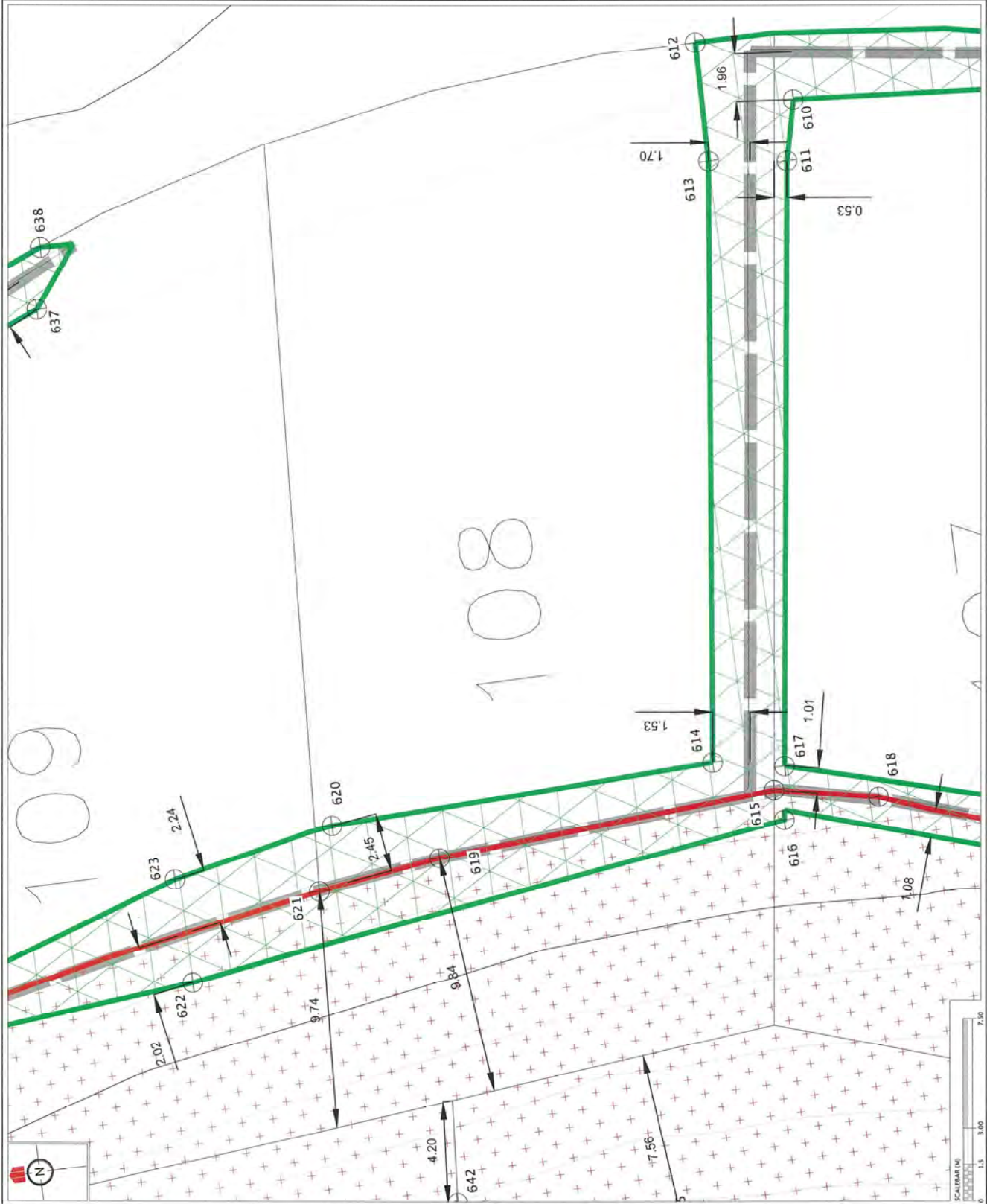
	CONTOURS (1.0m INTERVAL)
	SPECIFIC DESIGN ZONE (RETAINING)
	NO BUILD ZONE
	LOADING EDGE LINE ZONE
	SPECIFIC DESIGN ZONE (SLOPE)
	HIGH COVERHART (NO BUILD ZONE)
	BUILDING HEIGHT RESTRICTION ZONE
	RETAINING WALL



**KAREPIRO
 DEVELOPMENT
 STAGE 2B1**

**GCR PLANS - BUILDING
 RESTRICTION PLAN
 LOT 108**
 AUCKLAND COUNCIL

DESIGNED BY	ISSUED FOR GCR
CHECKED BY	DRAWN BY
APPROVED BY	SURVEYED BY
DWG NUMBER	SCALE
ISSUED	DATE
DWG. NO.	REV.



REVISION DETAILS	MARK	DATE
1. ISSUED FOR GCR	BP	26/2/16

CERTIFICATION
 I, *William J. Woods*, LICENSED CADASTRAL SURVEYOR,
 LICENSED UNDER THE SURVEY ACT 1982, IN THE
 AS-BUILT INFORMATION CONTAINED IN THIS
 DRAWING, AM I A LICENSED CADASTRAL SURVEYOR
 DATE: *26/2/2016*

- NOTES**
1. COMPLETE SET OF AS-BUILT DATA IN THE FORM OF A PLAN AND SECTION TO BE SUBMITTED TO THE DEPARTMENT OF CONSTRUCTION.
 2. ALL BUILDINGS TO BE CONSTRUCTED IN ACCORDANCE WITH THE SURVEY ACT 1982 AND THE BUILDING ACT 2004.
 3. BUILDING RESTRICTION ZONES BASED ON AS-BUILT SURFACE UNDERTAKEN BY WOODS IN FEBRUARY 2016.
 4. ALL BUILDINGS TO BE CONSTRUCTED IN ACCORDANCE WITH THE SURVEY ACT 1982 AND THE BUILDING ACT 2004.
 5. PRIOR TO FOUNDATION ERECTION.

LEGEND

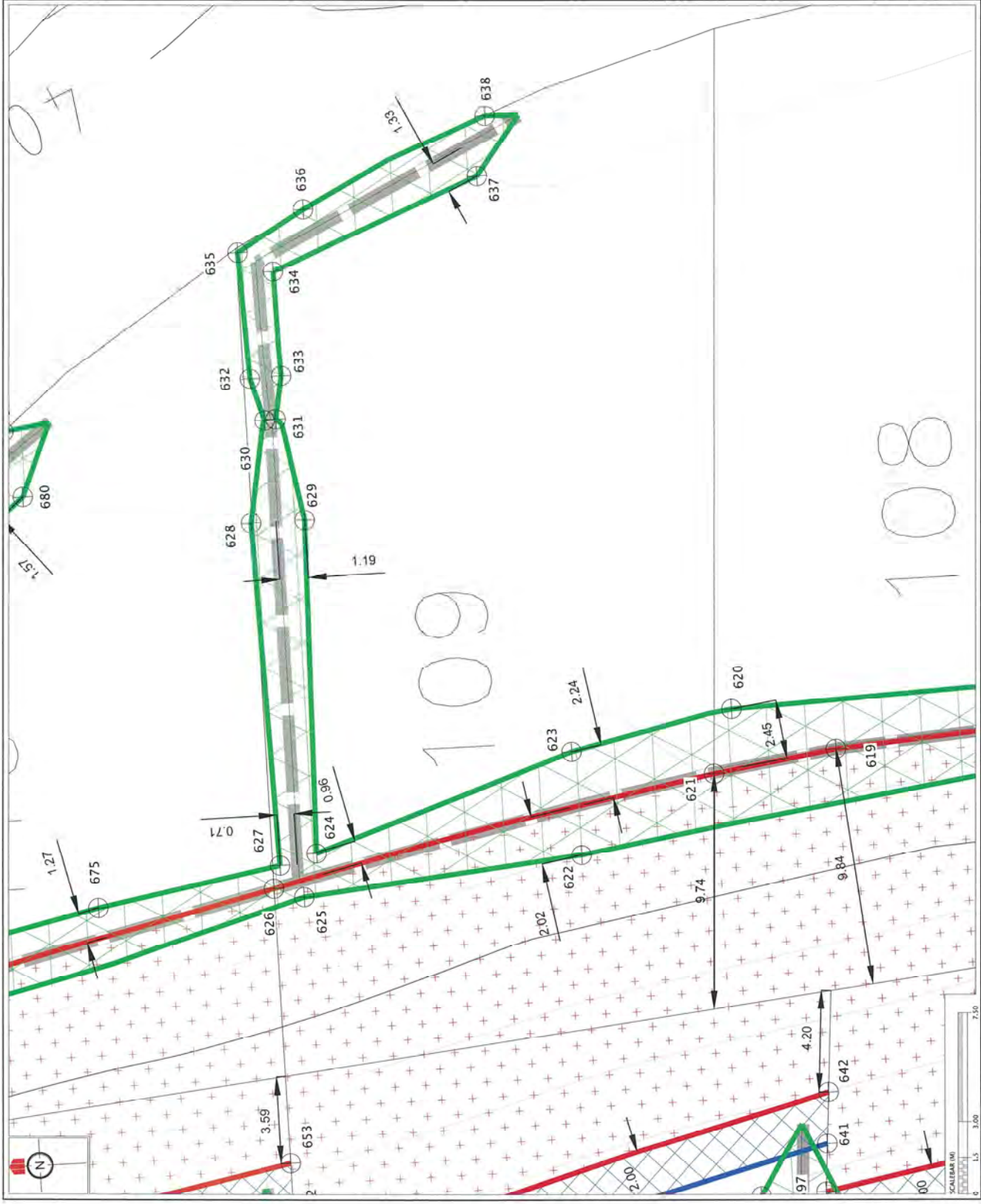
- CONTOURS (1.0m INTERVAL)
- SPECIFIC DESIGN ZONE (RETAINING)
- NO BUILD ZONE
- LANDING/EDGE RILL ZONE
- SPECIFIC DESIGN ZONE (SLUDG)
- BUSH COVENANT (NO BILLS ZONE)
- BUILDING HEIGHT RESTRICTION ZONE
- RETAINING WALL



KAREIRO DEVELOPMENT STAGE 2B1

GCR PLANS - BUILDING RESTRICTION PLAN LOT 109

DRAWING NO.	ISSUED FOR GCR
60356	BP
DATE	26/2/16
SCALE	1:150 @ A3
PROJECT NO.	60356-2B1-CR-8030
REV.	1



REVISION DETAILS	NAME	DATE
1. ISSUED FOR CCK	BP	26/2/16

CERTIFICATION
 I, W. J. Woods, LICENSED PROFESSIONAL SURVEYOR,
 HEREBY CERTIFY THE ACCURACY OF THIS
 AS-BUILT INFORMATION.
 SIGNED: W. J. Woods
 LICENSED PROFESSIONAL SURVEYOR
 DATE: 2/3/2016

- NOTES**
1. HEIGHTS ARE IN TERMS OF AUSTRALIAN SEA LEVEL
 2. COORDINATES ARE IN TERMS OF NZGD2000 MOUNT
 3. EBM/DC/CONTROLS ARE SUBJECT TO FINAL SURVEY
 4. BUILDING RESTRICTION ZONES BASED OFF AS-BUILT SURFACE UNLESS OTHERWISE NOTED IN RELEVANT ZONE
 5. SUPPLEMENTARY INFORMATION IS TO BE COMPILED PRIOR TO FOUNDATION DESIGN.

LEGEND

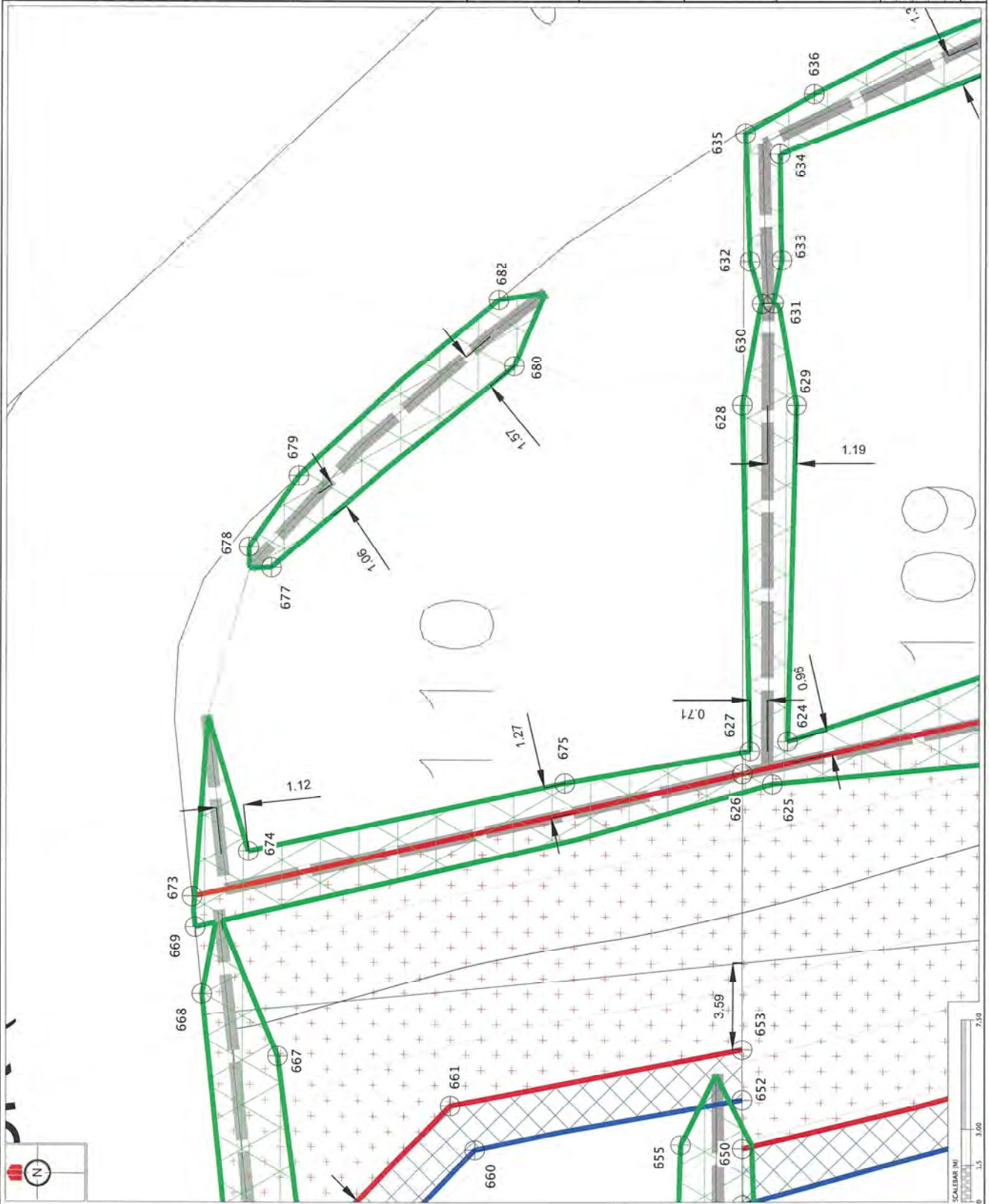
	CONTOURS (1.0m INTERVAL)
	SPECIFIC DESIGN ZONE (RETAINING)
	NO BUILD ZONE
	LOADING EDGE RAIL ZONE
	SPECIFIC DESIGN ZONE (SLOPE)
	BUSH COVENANT (NO BUILD ZONE)
	BUILDING HEIGHT RESTRICTIONS ZONE
	RETAINING WALL



KAREPIRO DEVELOPMENT STAGE 2B1

CCR PLANS - BUILDING RESTRICTION PLAN LOT 110

DESIGNED BY	ISSUED FOR CCR
CHECKED BY	DRAWN BY
APPROVED BY	SUPPLIED BY
JOB NUMBER: 60356	SCALE: 1:150 @ A3
DATE: 26/2/16	DATE: 26/2/16
DWG. NO. 60356-2B1-CR-803	REV. 1



REVISION DETAILS	NAME	DATE
1. ISSUED FOR CCR	BP	26/2/16

CERTIFICATION
 I, *[Signature]* LICENSED QUALITY SURVEYOR
 HEREBY CERTIFY THE ACCURACY OF THIS
 AS BUILT INFORMATION.
 ISSUED: *[Signature]*
 LICENSED QUALITY SURVEYOR
 DATE: *23/2/2016*



KAREIRO
 DEVELOPMENT
 STAGE 2B1

CCR PLANS - BUILDING
 RESTRICTION PEG
 CO-ORDINATES STAGE 2B1
 (2 OF 3)

AUCKLAND COUNCIL

ISSUED FOR CCR	ISSUED FOR CCR
CHANGED BY	DRAWN BY
APPROVED BY	SUPPLIED BY
JOB NUMBER	WOODS
ISSUED	SCALE
26/2/16	N/A
DOC NO.	60356
REV.	1

Lot #	Point #	LIST OF COORDINATES (L1)			
		SPECIFIC REGION ZONE (RETURN)	SPECIFIC REGION ZONE (BLOPP)	BUSH COVERAGE	BUILDING HEIGHT RESTRICTIONS ZONE
76	708	307116.88, 827115.11			
77	709	307116.88, 827115.11			
78	710	307116.88, 827115.11			
79	711	307116.88, 827115.11			
80	712	307116.88, 827115.11			
81	713	307116.88, 827115.11			
82	714	307116.88, 827115.11			
83	715	307116.88, 827115.11			
84	716	307116.88, 827115.11			
85	717	307116.88, 827115.11			
86	718	307116.88, 827115.11			
87	719	307116.88, 827115.11			
88	720	307116.88, 827115.11			
89	721	307116.88, 827115.11			
90	722	307116.88, 827115.11			
91	723	307116.88, 827115.11			
92	724	307116.88, 827115.11			
93	725	307116.88, 827115.11			
94	726	307116.88, 827115.11			
95	727	307116.88, 827115.11			
96	728	307116.88, 827115.11			
97	729	307116.88, 827115.11			
98	730	307116.88, 827115.11			
99	731	307116.88, 827115.11			
100	732	307116.88, 827115.11			
101	733	307116.88, 827115.11			
102	734	307116.88, 827115.11			
103	735	307116.88, 827115.11			
104	736	307116.88, 827115.11			
105	737	307116.88, 827115.11			
106	738	307116.88, 827115.11			
107	739	307116.88, 827115.11			
108	740	307116.88, 827115.11			
109	741	307116.88, 827115.11			
110	742	307116.88, 827115.11			
111	743	307116.88, 827115.11			
112	744	307116.88, 827115.11			
113	745	307116.88, 827115.11			
114	746	307116.88, 827115.11			
115	747	307116.88, 827115.11			
116	748	307116.88, 827115.11			
117	749	307116.88, 827115.11			
118	750	307116.88, 827115.11			
119	751	307116.88, 827115.11			
120	752	307116.88, 827115.11			
121	753	307116.88, 827115.11			
122	754	307116.88, 827115.11			
123	755	307116.88, 827115.11			
124	756	307116.88, 827115.11			
125	757	307116.88, 827115.11			
126	758	307116.88, 827115.11			
127	759	307116.88, 827115.11			
128	760	307116.88, 827115.11			
129	761	307116.88, 827115.11			
130	762	307116.88, 827115.11			
131	763	307116.88, 827115.11			
132	764	307116.88, 827115.11			
133	765	307116.88, 827115.11			
134	766	307116.88, 827115.11			
135	767	307116.88, 827115.11			
136	768	307116.88, 827115.11			
137	769	307116.88, 827115.11			
138	770	307116.88, 827115.11			
139	771	307116.88, 827115.11			
140	772	307116.88, 827115.11			
141	773	307116.88, 827115.11			
142	774	307116.88, 827115.11			
143	775	307116.88, 827115.11			
144	776	307116.88, 827115.11			
145	777	307116.88, 827115.11			
146	778	307116.88, 827115.11			
147	779	307116.88, 827115.11			
148	780	307116.88, 827115.11			
149	781	307116.88, 827115.11			
150	782	307116.88, 827115.11			
151	783	307116.88, 827115.11			
152	784	307116.88, 827115.11			
153	785	307116.88, 827115.11			
154	786	307116.88, 827115.11			
155	787	307116.88, 827115.11			
156	788	307116.88, 827115.11			
157	789	307116.88, 827115.11			
158	790	307116.88, 827115.11			
159	791	307116.88, 827115.11			
160	792	307116.88, 827115.11			
161	793	307116.88, 827115.11			
162	794	307116.88, 827115.11			
163	795	307116.88, 827115.11			
164	796	307116.88, 827115.11			
165	797	307116.88, 827115.11			
166	798	307116.88, 827115.11			
167	799	307116.88, 827115.11			
168	800	307116.88, 827115.11			
169	801	307116.88, 827115.11			
170	802	307116.88, 827115.11			
171	803	307116.88, 827115.11			
172	804	307116.88, 827115.11			
173	805	307116.88, 827115.11			
174	806	307116.88, 827115.11			
175	807	307116.88, 827115.11			
176	808	307116.88, 827115.11			
177	809	307116.88, 827115.11			
178	810	307116.88, 827115.11			
179	811	307116.88, 827115.11			
180	812	307116.88, 827115.11			
181	813	307116.88, 827115.11			
182	814	307116.88, 827115.11			
183	815	307116.88, 827115.11			
184	816	307116.88, 827115.11			
185	817	307116.88, 827115.11			
186	818	307116.88, 827115.11			
187	819	307116.88, 827115.11			
188	820	307116.88, 827115.11			
189	821	307116.88, 827115.11			
190	822	307116.88, 827115.11			
191	823	307116.88, 827115.11			
192	824	307116.88, 827115.11			
193	825	307116.88, 827115.11			
194	826	307116.88, 827115.11			
195	827	307116.88, 827115.11			
196	828	307116.88, 827115.11			
197	829	307116.88, 827115.11			
198	830	307116.88, 827115.11			
199	831	307116.88, 827115.11			
200	832	307116.88, 827115.11			
201	833	307116.88, 827115.11			
202	834	307116.88, 827115.11			
203	835	307116.88, 827115.11			
204	836	307116.88, 827115.11			
205	837	307116.88, 827115.11			
206	838	307116.88, 827115.11			
207	839	307116.88, 827115.11			
208	840	307116.88, 827115.11			
209	841	307116.88, 827115.11			
210	842	307116.88, 827115.11			
211	843	307116.88, 827115.11			
212	844	307116.88, 827115.11			
213	845	307116.88, 827115.11			
214	846	307116.88, 827115.11			
215	847	307116.88, 827115.11			
216	848	307116.88, 827115.11			
217	849	307116.88, 827115.11			
218	850	307116.88, 827115.11			
219	851	307116.88, 827115.11			
220	852	307116.88, 827115.11			
221	853	307116.88, 827115.11			
222	854	307116.88, 827115.11			
223	855	307116.88, 827115.11			
224	856	307116.88, 827115.11			
225	857	307116.88, 827115.11			
226	858	307116.88, 827115.11			
227	859	307116.88, 827115.11			
228	860	307116.88, 827115.11			
229	861	307116.88, 827115.11			
230	862	307116.88, 827115.11			
231	863	307116.88, 827115.11			
232	864	307116.88, 827115.11			
233	865	307116.88, 827115.11			
234	866	307116.88, 827115.11			
235	867	307116.88, 827115.11			
236	868	307116.88, 827115.11			
237	869	307116.88, 827115.11			
238	870	307116.88, 827115.11			
239	871	307116.88, 827115.11			
240	872	307116.88, 827115.11			
241	873	307116.88, 827115.11			
242	874	307116.88, 827115.11			
243	875	307116.88, 827115.11			
244	876	307116.88, 827115.11			
245	877	307116.88, 827115.11			
246	878	307116.88, 827115.11			
247	879	307116.88, 827115.11			
248	880	307116.88, 827115.11			
249	881	307116.88, 827115.11			
250	882	307116.88, 82			

Lot #	Point #	DEFINING BOUNDARY ZONE (METER)	DEFINING BOUNDARY ZONE (SLOPE)	LEADING EDGE FILE ZONE	BUILDING COVERAGE ZONE	BUILDING HEIGHT RESTRICTIONS ZONE	NO BUILD ZONE
11	104	397258.48, 827218.67					
11	104	397258.48, 827218.67					
31	864	397251.52, 827211.96					
31	864	397251.52, 827211.96					
31	867	397244.62, 827220.36					
31	867	397244.62, 827220.36					
31	866	397244.62, 827220.36					
31	866	397244.62, 827220.36					
31	891	397234.44, 827211.59					
31	891	397234.44, 827211.59					
31	892	397234.44, 827211.59					
31	892	397234.44, 827211.59					
31	894	397211.92, 827220.71					
31	894	397211.92, 827220.71					
79	896	397310.13, 827244.84					
79	896	397310.13, 827244.84					
79	897	397344.14, 827252.13					
79	897	397344.14, 827252.13					
79	898	397344.14, 827252.13					
79	898	397344.14, 827252.13					
79	901	397344.14, 827252.13					
79	901	397344.14, 827252.13					
79	902	397344.14, 827252.13					
79	902	397344.14, 827252.13					
79	904	397344.14, 827252.13					
79	904	397344.14, 827252.13					
80	908	397344.14, 827252.13					
80	908	397344.14, 827252.13					
80	907	397344.14, 827252.13					
80	907	397344.14, 827252.13					
80	909	397344.14, 827252.13					
80	909	397344.14, 827252.13					
80	910	397311.47, 827218.97					
80	910	397311.47, 827218.97					
80	911	397311.47, 827218.97					
80	911	397311.47, 827218.97					
80	912	397311.47, 827218.97					
80	912	397311.47, 827218.97					
80	913	397311.47, 827218.97					
80	913	397311.47, 827218.97					
80	914	397311.47, 827218.97					
80	914	397311.47, 827218.97					
80	915	397311.47, 827218.97					
80	915	397311.47, 827218.97					
80	916	397311.47, 827218.97					
80	916	397311.47, 827218.97					
80	917	397311.47, 827218.97					
80	917	397311.47, 827218.97					
80	918	397311.47, 827218.97					
80	918	397311.47, 827218.97					
80	919	397311.47, 827218.97					
80	919	397311.47, 827218.97					
80	920	397311.47, 827218.97					
80	920	397311.47, 827218.97					
80	921	397311.47, 827218.97					
80	921	397311.47, 827218.97					
80	922	397311.47, 827218.97					
80	922	397311.47, 827218.97					
31	923	397244.62, 827220.36					
31	923	397244.62, 827220.36					
84	828	397344.14, 827252.13					
84	828	397344.14, 827252.13					
102	870	397344.14, 827252.13					
102	870	397344.14, 827252.13					
102	871	397344.14, 827252.13					
102	871	397344.14, 827252.13					
103	872	397344.14, 827252.13					
103	872	397344.14, 827252.13					
104	873	397344.14, 827252.13					
104	873	397344.14, 827252.13					
104	874	397344.14, 827252.13					
104	874	397344.14, 827252.13					
104	875	397344.14, 827252.13					
104	875	397344.14, 827252.13					
104	876	397344.14, 827252.13					
104	876	397344.14, 827252.13					
104	877	397344.14, 827252.13					
104	877	397344.14, 827252.13					
31	924	397344.14, 827252.13					
31	924	397344.14, 827252.13					
103	840	397344.14, 827252.13					

REVISION DETAILS	NAME	DATE
1. ISSUED FOR CCR	BP	26/1/16

CERTIFICATION

I, *[Signature]*, LICENSED SURVEYOR, HEREBY CERTIFY THE ACCURACY OF THE AS-BUILT INFORMATION.

SIGNED: *[Signature]*
 LICENSED SURVEYOR
 DATE: *21/1/2016*

CLIENT

CABRA
Land & Property Development

WOODS
Engineers, Surveyors, Planners.

KAREPIRO DEVELOPMENT STAGE 2B1

GCR PLANS - BUILDING RESTRICTION PEG CO-ORDINATES STAGE 2B1 (3 OF 3)

AUCKLAND COUNCIL

DRAWN BY	ISSUED FOR CCR
CHECKED BY	DRAWN BY
APPROVED BY	SURVEYED BY
JOB NUMBER	SCALE
60356	N/A
DWG. NO.	26/1/16
REV.	1

60356-2B1-CCR-8034